



# Summers County Middle School Archers take second at Invitational

Rebecca Stalnaker

SUMMERS COUNTY Middle School Archers participated in the first Greenbrier Archery Invitational Tournament that was part of the Wild & Wonderful Hunting, Fishing and Conservation Expo held at The Greenbrier Resort. Teams in elementary and middle grades from Alderson, Frankford, Lewisburg, Mountain View, Petersburg and Summers County schools competed. Summers County brought home second place in the Middle School category.



Photo provided by Summers County Archery



Photo provided by Summers County Archery



# Walk for Her Lifetime: Making a Difference in the Community

Lisa Abshire

SUMMERS COUNTY W.Va. (Hinton News) - Breast cancer is the second most common form of cancer affecting women. According to statistics, one in eight women will be affected by invasive breast cancer at some point in their life. There's nothing quite like hearing the words "you have cancer." Your mind and emotions are all over the place. Honestly, you don't know what to think or feel.

The women of Summers County are blessed to have an organization called Walk for Her Lifetime that offers much-needed financial support to those fighting that terrible disease. As anyone who has been through it knows, there are many financial burdens put on you along with the diagnosis. According to Walk for Her Lifetime representative Stephanie Willey Elkins, the organization can help with transportation costs, chemotherapy, radiation, lodging and food for patients who must travel out of the area, reconstruction, wigs, turbans, prostheses, and prescription medication.

Elkins explained that Walk for Her Lifetime was created in 1996, and its goal was to help Appalachian Regional Hospitals fight breast cancer through mammograms and educational programs and give financial support to people receiving treatment for breast cancer. The program was not a success. Sadly, the Summers County chapter is the only one still active.

The Summers County chapter has seen what the group can do for friends, neighbors, and relatives who have breast cancer. "We couldn't give up," said Stephanie Elkins. "We felt like we would be letting our community down, so with the permission of the ARH corporate officials, we were allowed to continue and keep the Walk for Her Lifetime name."

To receive financial support from Walk for Her Lifetime, obtain a letter from your doctor confirming your diagnosis and a list of what you need, such as medicine, wigs, etc. Mail to WFHL P.O. Box 825 Hinton WV 25951. The request will then be reviewed by the financial committee. If you qualify, a check will be issued and sent to you. The process usually takes less than a week.

WFHL depends on the generosity of Summers County individuals and businesses to keep going. Various fundraisers are held throughout the year to secure funds to help breast cancer patients. The next walk is Oct. 7, at 9:30 a.m. It's the 27th annual such event and will be at the Summers County Memorial Building. Registration on the day of is \$20. Please support this wonderful cause.



NEW LOCATION!

115 Summers Hospital Road in Hinton

Quick & Easy Prescription Transfers!

Offering the convenience of

CURBSIDE

OPEN MON-FRI  
8:30AM-5:00PM  
Closed for lunch 12:30-1:00PM

SUMMERS COUNTY



ARH

Pharmacy


304.466.7330

arh.org/pharmacy



# ENTERTAINMENT & COMICS PAGE

## Beetle Bailey




## Blondie




## Daddy Daze



## Dustin




## Hi and Lois



## Marvin



## Mutts



## Zits



# ROYAL STARS HOROSCOPE

BY GEORGIA NICOLS

**MOON ALERT:** There are no restrictions to shopping or important decisions today until 11 p.m. PDT. The Moon is in Gemini.

**HAPPY BIRTHDAY** for Wednesday, Oct. 4, 2023:

Sometimes you're too inclined to put others first. (It's wise to have a healthy self-interest.) Nevertheless, your efforts to help others are admirable. This year is playful and fun-loving! It's time to nurture the happiness and beauty that you have within yourself. Gratitude will be important. Old friends might reappear.

The Stars Show the Kind of Day You'll Have: 5-Dynamic; 4-Positive; 3-Average; 2-So-so;

1-Difficult  
**ARIES (March 21-April 19)**  
4★ Your communication skills are excellent today because not only will you be forceful and direct, you will also be charming and diplomatic. (That's a killer combo.) You might even play the role of adjudicator or ombudsperson to others who are quarreling. Tonight: Conversations.

**TAURUS (April 20-May 20)**  
3★ Financial talks will go well today, especially related to your job. Likewise, financial discussions that relate to real estate or home and family will also be blessed. You might even buy something beautiful for your home or decide to en-

tertain at home today. Tonight: Maintain your belongings.

**GEMINI (May 21-June 20)**  
4★ This is a fortunate day for you, because the Moon is in your sign dancing with Venus and Mars. This means you feel confident, especially when dealing with younger people, sports situations and anything to do with the entertainment world and the hospitality industry. You'll go after what you want (but nicely). Tonight: You're a winner.

**CANCER (June 21-July 22)**  
3★ It will suit you perfectly to be low-key today and work alone or behind the scenes. Your primary focus is on your personal world and issues re-

lated to home and family. Very likely, you are dealing with home repairs and family dynamics. Tonight: Solitude.

**LEO (July 23-Aug. 22)**  
4★ This is a great day to schmooze! Talk to friends as well as groups and members of clubs and organizations. Everyone will be happy to see you. With Venus in your sign now, you are charming and diplomatic. Nevertheless, Mars will beef up your communications and make you confident and to the point. Tonight: Enjoy friends.

**VIRGO (Aug. 23-Sept. 22)**  
3★ You're noticed today. People might even know personal details about you. For some of you, this could relate to a secret love affair that has been going on. (You know who you are.) Meanwhile, discussions with parents and bosses might impact your earnings or assets. Tonight: You look good.

**LIBRA (Sept. 23-Oct. 22)**  
4★ This is a lovely day, and in particular, you would like to do something to break the monotony or routine of things. You want to experience something different! Travel would be the perfect option. You also can be a tourist in your own neighbor-

hood. Go someplace different; have a little adventure! Tonight: Explore!

**SCORPIO (Oct. 23-Nov. 21)**  
3★ Quiet, behind-the-scenes discussions about shared responsibilities, shared property, inheritances or debt and taxes might take place today. You will probably come out smelling like a rose, because at the moment, Venus is at the top of your chart giving you great favor. Tonight: Check your finances.

**SAGITTARIUS (Nov. 22-Dec. 21)**

3★ Today you have to cooperate with others and be prepared to go more than halfway, which is not a big deal. Simply be polite, a bit deferential and, certainly, willing to listen. Travel plans will intrigue you. A competitive colleague might be in the picture. Tonight: Cooperate.

**CAPRICORN (Dec. 22-Jan 19)**  
3★ You are not a lazy sign. Today you're prepared to work because you know you will make a good impression on someone, hopefully someone in authority. Meanwhile, help from another source, either practical or financial, will be forthcoming. This means your efforts will be rewarded. To-

night: Work.

**AQUARIUS (Jan. 20-Feb. 18)**  
4★ It's a playful day! It's also a romantic, flirtatious day! Enjoy social outings and exciting, provocative exchanges with others. Meanwhile, sports events and fun activities with kids will please you, along with movies, the theater and outdoor entertaining diversions. Have fun! Tonight: Relax.

**PISCES (Feb. 19-March 20)**  
3★ You might cocoon at home today. You also might have a heartfelt discussion with a family member about domestic matters. It also might relate to a home-based business. If so, expect help from someone else. It might be financial support or the helpful, physical efforts of someone. Tonight: Home and family.

**BORN TODAY**  
Actress Dakota Johnson (1989), actress Susan Sarandon (1946), actor Christopher Waltz (1956)

\*\*\*  
Find more Georgia Nicols horoscopes at georgianicols.com.

(c) 2023 by King Features Syndicate Inc.

# SHEFFER CROSSWORD

**ACROSS**

1 "Butter" K-pop band

4 — de plume

7 Avocado dip, for short

8 Blogger and "Tribes" author Seth

10 Concert venue

11 Hand-some guy

13 Some heads of household

16 Commotion

17 Well-versed folks?

18 Consume

19 Clothing store section

20 Wild revelry

21 Cash drawers

23 Brief rest

25 Kid's plea

26 Ale measure

27 Jackson 5 hit song

28 Daredevil's feat

30 Do something colorful

33 Post-rainstorm sight

36 Baltimore bird

37 Dutch cheese

38 Stylish wrap

39 Online craft shop

40 CIA operative

41 Born abroad?

**DOWN**

1 Good, in Guadalupe

2 Tart flavor

3 Surgeon's tool

4 Greet silently

5 Aromas

6 Ore source

7 Crossword

8 Stares stupidly

9 Calif. NFL team

10 Smile words

12 Put on a show

14 Eternities

15 Pigs' digs

19 Roman 1051

20 "Shoo!"

21 Forbidden

22 Acquires, as debts

23 — colada

24 Immunity trigger

25 Scoundrel

26 Liquefy

28 Sailing vessel

29 Boob tube, to a Brit

30 Mistreat

31 Wyoming city

32 Former Delta rival

34 Morsels

35 Part of a chord

**Solution time: 23 mins.**

**Last Wednesday's Answer**  
(Answers Next Wednesday)

**JUMBLE**

Unscramble these Jumbles, one letter to each square, to form four ordinary words.

INOON

NORHO

HRECYR

DPEATU

**THAT SCRAMBLED WORD GAME**  
By David L. Hoyt and Jeff Knurek

I object!  
I'm sorry, Your Honor.  
I'll hold you in contempt!

AFTER THE SKUNK ON TRIAL GOT NERVOUS, THERE WAS ---

Now arrange the circled letters to form the surprise answer, as suggested by the above cartoon.

“ ” THE

(Today's Answers Next Wednesday)

Last Wednesday's Answer: Jumbles: SHYLY AROMA INFORM BITTER  
Answer: Understanding that there's a unit of depth equal to six feet is fairly — EASY TO FATHOM

# SUDOKU PUZZLE

King Classic Sudoku

			7					
		3	8			7	5	
				6	3	4		
	5	2	9			6	7	
6	8		5		2			
9	7		2	8		5		
4		6	7			2		
		8			5	3		
2			8	4				

Difficulty: ★★★ 10/4

Fill in the grid so that every row, every column, and every 3x3 grid contains the digits 1 through 9. That means that no number is repeated in any row, column, or box.

(Today's Answers Next Wednesday)

**Answer To Last Wednesday's Puzzle:**

5	4	8	7	9	1	6	2	3
6	2	1	4	5	3	9	7	8
3	9	7	2	6	8	4	5	1
4	3	2	1	7	9	8	6	5
9	8	6	3	2	5	1	4	7
7	1	5	8	4	6	3	9	2
1	7	4	6	8	2	5	3	9
8	6	9	5	3	7	2	1	4
2	5	3	9	1	4	7	8	6

Difficulty: ★★★ 9/27



CLASS II-o LEGAL  
OFFICIAL DELINQUENT LIST

Notice is hereby given that the following described tracts or lots of land or undivided interests therein in the County of **SUMMERS** and the tax liens that encumber the same which are delinquent for the nonpayment of taxes for the year (or years) will be certified to the Auditor for disposition pursuant to West Virginia Code **SI IA-3-44** on the **1st day of November, 2023**.

Upon certification to the Auditor, tax liens on each unredeemed tract or lot, or each unredeemed part thereof or undivided interest therein, shall be sold at public auction to the highest bidder in an amount which shall not be less than the taxes, interest, and charges which shall be due thereon to the date of sale, as set forth in the following table:

2022 REAL ESTATE

01-FOREST HILL			
TICKET	TAXPAYER NAME	LEGAL DESCRIPTION	TOTAL DUE
106	BOLTON BIRDINE	5.02 ACS SURVEY RED ROCK	161.84
178	CEDAR BRANCH NATIVE LODGE INC	5.7 A. NEW RIVER HILLS	336.60
301	DOLIN DAVID & HEATHER W/S	SEC. C, LOT 14, CHEROKEE STRIP HT	88.86
302	DOLIN DAVID A & HEATHER W/S	LOT B-14, CHEROKEE STRIP W/S	118.12
324	ELLIS WOODROW LEE	7.4 A. BRADSHAW RUN	118.26
325	ELLIS WOODROW LEE	0.65 AC BRADSHAW RUN	73.70
326	ELLIS WOODROW LEE	6.75 AC M/L BRADSHAW RUN	126.28
327	ELLIS WOODROW LEE	24 1/2 A. BRADSHAW RUN	270.94
378	FRIENDS OF APPALACHIE, LTD	22.78 A STINKING LICK	420.22
427	H3 LLC	32 ACS FEE NEW RIVER HILLS CERT N0#450004	318.14
428	HAGER PHILLIP DWAYNE	3.016 ACRES NEW RIVER HILLS	86.82
726	MULLINS CHARLES & MULLINS SETH S	LOT 5, SEC.G, HOLLY GROVE S/D	210.66
736	NEEDHAM BARRY W	5.008 ACS. TOWER HILL	557.94
737	NEEDHAM BARRY W	TOWER HILL 2 AC	149.44
764	PECK RICHARD & STEWART MCDoug	69 A. KISSINGERS RUN	714.16
799	REDMAN MICHAEL W & JAMES S	LOT 7, SEC. H, HOLLY GROVE S/D	142.38
800	REDMAN MICHAEL W & JAMES S	LOT 8, SEC. H, HOLLY GROVE S/D	98.94
829	RICHMOND RODNEY D & WILMA L W/S	2 A. GREENBRIER RIVER HILLS	311.26
839	ROE HERMAN JR & CHARLOTTE L W/S	LOT 9 SEC C CHEROKEE STRIP	65.82
841	ROMANELLO ANTHONY & ET ALS	10.5 A. FOREST HILL	133.16
842	ROMANELLO ANTHONY & TOMMI LYNN W/S	CONS: 7/44, 7/43, 7/45 & 7/46.1	591.12
843	ROMANELLO ANTHONY & TOMMI LYNN W/S	2 DWELLINGS	449.72
862	SAMMONS LAWRENCE & SHONDI & LESTER DOUGIE	.642 ACRE TOWER HILL	120.76
932	STE ESPRIT DE CORPS LLC	CONSD: 12/18 & 12/20 2AC & LOT	205.42
946	STONE VICTORIA	LOT 3, SEC. E, CHEROKEE STRIP	177.14
947	STONE VICTORIA	LOT 4, SEC. E, CHEROKEE STRIP	71.06
950	SWANSON BETTY WALTHALL	LOT 8 APPROX 10.84 A BRADSHAW RUN	140.02
1036	WALLS RICHARD D & MICHELLE W/S	57.29 ACRES WHEEL RUN	584.77
Total For 01-FOREST HILL			6,843.55

02-GREENBRIER			
TICKET	TAXPAYER NAME	LEGAL DESCRIPTION	TOTAL DUE
1329	#44 SUNSHINE PROPERTIES LLC	1/2 LOT GBR. RIVER HILLS 86.5X25	158.94
1334	ADKINS BRANDON M	6 A. M/L TUG CREEK	150.26
1350	ADKINS JACKIE JOE	CONSD: 10/11.1 & 10/12.1 1LOT & STRIP& H.T.	297.32
1362	ADKINS SHAWN & FOX CANDICE	6.62 ACRE NEW RIVER HILLS	485.32
1427	BENNETT ORA FLORENCE	150X235, BIG CREEK	216.32
1524	CISCO PEGGY	3 ISLANDS NEAR MOUTH OF WOLF CREEK	175.50
1537	COLLINS YVONNE	2 A. FOREST HILL ROAD	499.94
1550	CORNERSTONE FAMILY SERV OF WV GREENBRIER CEMETERY	15.15 ACRES "PLAT 55-358" GREENBRIER RIVER	285.00
1567	COX GARNET	38 1/2 A. NEW RIVER HILLS	656.64
1603	DARRAH JAN	2.48 A. NEW RIVER HILLS	170.52
1662	FOX DAVID J	67.5 ACRES NEW RIVER HILLS	420.76
1674	G B P ACQUISITION INC	2.34 ACRES NEAR GREENBRIER CEMETERY	118.12
1819	HOLLAND THOMAS C & TERESA W/S	2 A. BIG CREEK	209.84
1959	MARTIN VANESSA	80 P. GOOSE NECK TURN	65.00
2009	MEADOWS ICIE VIOLET "LIFE" ETAL	5.5 A. LITTLE WOLF CREEK	107.90
2010	MEADOWS ICIE VIOLET "LIFE" ETAL	9 ACRES LITTLE WOLF CREEK D94 PG 159	141.02
2015	MEADOWS MICHAEL WAYNE II & YOLANDA SUE	1 ACRE LITTLE WOLF CREEK HOUSE TRAILER	78.12
2060	OHIO VALLEY UNIVERSITY INC	36 ACS 80 POLES COAL ONLY	46.54
2061	OHIO VALLEY UNIVERSITY INC	13 ACS 84 POLES COAL ONLY	46.54
2062	OHIO VALLEY UNIVERSITY INC	2 ACS 40 POLES COAL ONLY	46.54
2063	OHIO VALLEY UNIVERSITY INC	10 ACS 48 POLES COAL ONLY	46.54
2064	OHIO VALLEY UNIVERSITY INC	10 ACS 48 POLES COAL ONLY	46.54
2065	OHIO VALLEY UNIVERSITY INC	24 ACS 30 POLES COAL ONLY	46.54
2066	OHIO VALLEY UNIVERSITY INC	9 AC 10 POLES COAL ONLY	46.54
2067	OHIO VALLEY UNIVERSITY INC	9 ACS 10 POLES COAL ONLY	46.54
2068	OHIO VALLEY UNIVERSITY INC	15 ACS COAL ONLY	46.54
2069	OHIO VALLEY UNIVERSITY INC	22 ACS 80 POLES COAL ONLY	46.54
2070	OHIO VALLEY UNIVERSITY INC	5 AC 40 POLES COAL ONLY	46.54
2086	PARKER DONALD JR & PATRICIA W/S	CONSD: 4/52.9 & 7/59.34 352.21 ACS& MINERALS	2,758.72
2099	PEGRAM DOROTHY M & ROSCOE MCVE	1/2 OF LOT 3, LOT 5, LOT 4 GBR. RIVER	189.44
2100	PEGRAM RUSSELL L & DOROTHY	LOTS 1-2 & 1/2 OF 3 GREENBRIER RIVER	224.20
2121	PRINCE JOSEPH & CHRISTINA W/S	BIG CAVE HOLLOW 8 ACRES	245.14
2164	ROLLINGS CHRISTOPHER & COLSON REYNA W/S	75 ACRES M/L POWLEYS CREEK	1,491.18
2282	STONE D MELINDA & BILLINGS ANN	LOT 2 WIGGINS S/D	114.50
2358	WARD RANDALL "LIFE" DRESSLER STEPHANIE	CONS: 1/13 & 2/15 17 ACRES	227.36
2359	WARD RONNIE LEE JR	5 A. 102 P. GBR. RIVER HILLS	87.08
2377	WHEELER HAROLD J & SHERRI W/S	6.11 ACRES ELK KNOB	424.46
2407	WILLIAMS JAMES CLIFFORD JR & BRENDA SUE	9.217 ACRES M/L NEAR NEW RIVER BRIDGE	131.48
2408	WILLIAMS MARK SHANE	1 ACRE ZION MOUNTAIN	406.82
Total For 02-GREENBRIER			11,048.84

03-GREEN SULPHUR			
TICKET	TAXPAYER NAME	LEGAL DESCRIPTION	TOTAL DUE
2630	ADKINS JAMIE	3 A 110 P NEW RICHMOND	88.44
2631	ADKINS JAMIE	2 A NEW RIVER HILLS	60.76
2632	ADKINS JAMIE	1 A NEW RIVER HILLS	168.44
2633	ADKINS JAMIE	1 LOT	51.06
2664	ANDREWS EDITH M & MEADOWS RANDY & RAMONA W/S	PARCEL 2-A--0.08 ACRES LITTLE MEADOWS	51.06
2682	AYERS ACIE & PHYLLIS "LIFE" & ETALS	2 ACRES LAUREL CREEK	140.02

TICKET	TAXPAYER NAME	LEGAL DESCRIPTION	TOTAL DUE
2691	AYERS PHYLLIS J & MEADOWS CHARLES & JAMES W/S	93 ACRES 60 POLES BROOKS	599.00
2693	BAILEY TERRY L & DEBORAH S W/S	LOT 13 FOX DIV.	662.58
2718	BENNETT DIZA LOUISE	24,788 SQ. FT. MEADOW CK	470.84
2719	BENNETT DIZA LOUISE	1 ACRE MEADOW CK	369.44
2728	BENNETT MILDRED	TRACT 1 13.495 ACRES LICK CREEK	184.88
2733	BENNETT ROBERT WAYNE & DIZA LOUISE W/S	1 LOT 14,430 SQ. FT. MEADOW CREEK	489.04
2751	BERRY RANDALL & REBECCA W/S	2.0 ACRES, NEW RIVER HILLS	128.25
2781	BINION CAROL	PARCELS 41,42 & 43	61.56
2782	BINION CAROL	0.83 ACRES TUG CREEK	56.32
2783	BINION CAROL	12 ACRES TUG CREEK	282.32
2802	BLEVINS RHONDA L	27.87 ACS(H.T)&(2-HSE-CONST) LAUREL CREEK	173.02
2806	BOER ED	91 ACRES AND 120 POLES MORRIS FORK	1,097.24
2852	BOWYER NEON M	1 LOT 100 X 100 NEW RIVER HILLS	212.48
3044	CALES JOHNNY W SR & LISA M W/S	3 ACRES LAUREL CREEK	51.74
3074	CARRAWAY MARTHA SUE & ENNIS GLENN JESSE	7 ACRES HUMP MOUNTAIN HOUSE TRAILER	123.92
3075	CARTER DONALD & GRETCHEN W/S	LICK CREEK "SURF"	172.06
3076	CARTER DONALD & GRETCHEN W/S	81 ACRES 55 POLES 58 ACRES 105 POLES LICK CREEK "SURF"	144.20
3130	COX LARRY "LIFE" ETALS	1.5 ACRES, LITTLE MEADOWS	415.50
3131	COX LARRY "LIFE" ETALS	10 ACRES, LITTLE MEADOWS	414.16
3160	CROOK DONNA GAYE	2 ACS& HOUSE(D.W-PP) MEADOW CREEK	754.22
3166	CURRY JENNIE A WELCH & WELCH MICHAEL TODD	CONSD: 3/4 & 3/5 1AC & 1AC16P (2ACS 16P) BLEAU PROP	299.94
3199	DICK BILLY JOE JAMES EARL & HOBERT RAY	1 ACRE LAUREL CREEK	158.94
3204	DICK HOBERT RAY	12 AC 22 POLES&R/W LAUREL CREEK	268.32
3235	DUNN CLARK E & KATHLEEN C W/S	1 LOT 2730 SQ. FT. MEADOW CREEK	85.28
3251	ENGLAND MICHAEL S & DONNA C W/S	20 ACRES LICK CREEK	215.16
3266	EVERETT HELEN MEIER	CONSD: 32/29 & 32/30 1.33& 25ACS "SURF"	110.94
3280	FITZMAURICE SENA LOUISE & JOHN HURT	43 ACRES LAUREL CREEK	414.84
3281	FITZMAURICE SENA LOUISE & JOHN HURT	7 ACRES LAUREL CREEK	100.02
3282	FTTZMAURICE SENA LOUISE & JOHN HURT	8 AC LAUREL CREEK	106.10
3294	FLESHMAN DARLENE	0.64 ACRES LICK CREEK	277.32
3324	FRIAS GABINO	1.25 ACRES & MOBILE HOME HUMP MOUNTAIN	402.56
3349	GRAHAM CHRISTOPHER J	100 ACRES NEW RIVER	580.36
3418	GWINN JUDY	1.145 ACS M/L	344.46
3420	GWINN KENNETH & CRYSTAL W/	1.18 ACRES HUMP MOUNTAIN	351.66
3463	HANNAH FAMILY TRUST	71 AC WALLOW HOLE MOUNTAIN	832.26
3464	HANNAH FAMILY TRUST	78 ACRES WALLOW HOLE MOUNTAIN	469.66
3483	HARRAH JOHN	2 ACRES HUMP MOUNTAIN	72.88
3614	KENNEDY JEREMIAH 100% 2/3 LIFE GILL SELINA	2.598 ACRES SURVEY C-90A	294.70
3709	LILLY GLENN & JOANN W/S	1 ACRE LITTLE MEADOWS	96.32
3710	LILLY GLENN D & JOANN C & AMANDA L POWER W/S	10.1 ACRES M/L LITTLE MEADOWS	768.36
3719	LINGO LISA M	19.46 ACRES "SURF"	709.12
3732	LORTON BERTHA & J C "ESTATE"	1 ACRE 80 POLES MEADOW CREEK	66.82
3733	LORTON BERTHA & J C "ESTATE"	120 POLES LITTLE MEADOWS	60.76
3735	LOUDERMILK LAWRENCE & ROSELEE W/S	13 ACRES AND 112 POLES NEW RIVER HILLS	186.82
3736	LOUDERMILK LAWRENCE & ROSELEE W/S	1 ACRE AND 80 POLES HUMP MOUNTAIN	58.00
3740	LOWERY JAMES T & BEA A W/S	14 ACRES KEENEYS KNOB	379.74
3769	MARTIN VANESSA DAWN	2 ACRES & 81 POLES	381.16
3785	MCCLANAHAN STANLEY L & MARY J W/S	2.12 ACRES LICK CREEK	609.86
3811	MCKINNEY DAVID	1.97 ACS M/L LAUREL CREEK	99.76
3822	MEADOWS ANNE J	1 LOT 118 X 103 MEADOW CREEK	94.96
3874	MILLER JEFFREY P & PAMELA G W/S	HUMP MT 8.83 ACRES SURVEY C-58C	170.26
3944	MYERS ROBERT W & BUFFY	60.61 ACRES	1,075.16
3945	MYERS ROBERT W & BUFFY M W/S	14.90 ACRES	176.72
3946	MYERS ROBERT W & BUFFY M W/S	25.6 ACRES	293.56
3947	MYERS ROBERT W & BUFFY M W/S	40 ACRES	451.40
3948	MYERS ROBERT W & BUFFY M W/S	6.75 ACS M/L	131.08
3973	NORTHERN DUSTIN L	1/10 OF AN ACRE LAUREL CREEK	354.70
3980	OHIO VALLEY UNIVERSITY INC	14 ACS COAL ONLY	46.54
3981	OHIO VALLEY UNIVERSITY INC	17 ACRES COAL ONLY	46.54
3982	OHIO VALLEY UNIVERSITY INC	66.5 ACRES COAL ONLY	47.90
3983	OHIO VALLEY UNIVERSITY INC	1 ACRE COAL ONLY	46.54
3984	OHIO VALLEY UNIVERSITY INC	27 ACS 120 POLES COAL ONLY	46.54
4002	PATTERSON CLYDE W	2.50 ACRES LAUREL CREEK	344.60
4078	REDDEN BASIL & KRISTA ETALS	363 SOURWOOD MOUNTAIN ROAD	292.48
4127	RICHMOND JOHN A (EST. "FEE")	298.14 ACRES M/L NEW RIVER HILLS	2,591.56
4130	RICHMOND JOSEPH H	CONSD: 3/26,27,28,29,29.1,25	418.94
4156	RICHMOND RUTH CAROL	112 ACRES 1 HSE LAUREL CREEK	752.60
4417	STIFFLER STEPHANIE & TONY W/S	1/2 ACRE APPROX. MEADOW CREEK	548.64
4419	STIFFLER TROY & STEPHANIE & ELLISON LORI W/S	1 LOT SURFACE MEADOW CK	414.70
4420	STIFFLER TROY D	1 LOT, MEADOW CREEK	88.44
4421	STODDARD ALBERT H JR & IREDA MAE W/S	131.7 ACRES, NEW RIVER HILLS	722.40
4423	STONE BARBARA K	6.01 ACRES MEADOW CREEK	393.42
4425	STONE JAMES O & BARBARA KAY W/S	TRACT 6, 6,740 SQ. FT. MEADOW CK	78.12
4426	STONE JAMES O & BARBARA KAY	7.81 ACRES OR 10 ACRES M/L HUMP MTN.(BASEMENT & OUT BLD)	209.04
4432	STOWERS GREGORY P	13.51 ACRES NEW RIVER HILLS	157.58
4433	STOWERS GREGORY P	3.81 ACRES LAUREL CREEK	85.00
4434	STOWERS GREGORY P	24.449 ACRES LAUREL CREEK	285.28
4437	STROMSKE DAVID M	12.67 ACRES M/L	369.72
4472	THOMAS ADAM W & ELIZABETH A W/S	2.21 ACRES	146.40
4537	VANDALL RICKY	1.087 ACRES, LITTLE MEADOWS	61.56
4538	VANDALL RICKY W	1 LOT, 1800 SQ. FT.	57.14
4559	WALKER DANA & CAROLYN W/S	7.937 ACS M/L LITTLE MEADOWS	132.34
4582	WARD CHARLES A & CAREY M	0.99 ACS (SURVEY) LAUREL CREEK	175.10
4634	WARD OLIVER JENNINGS	21/2 ACRES LAUREL CREEK	262.98
4635	WARD RANDALL R & JACQUELINE M W/S	2.5 ACS M/L PENTECOST CHURCH LOT	97.14
4636	WARD RANDALL R & JACQUELINE M W/S	10 AC. M/L LAUREL CREEK	194.96
4668	WEST VIRGINIA TIMBER LLC	92 ACRES AND 47 POLES LAUREL CREEK	1,079.86
4678	WHITT ROBERT & DREMA	133 ACRES, LAUREL CREEK	1,755.90

TICKET	TAXPAYER NAME	LEGAL DESCRIPTION	TOTAL DUE
4721	WILLS BOBBY & FRITTS HEATHER W/S	19 A. 40 P. STONE LICK BRANCH	493.02
Total For 03-GREEN SULPHUR			31,415.49
04-HINTON CORP.			
TICKET	TAXPAYER NAME	LEGAL DESCRIPTION	TOTAL DUE
5045	ADKINS AUDREA	1 LOT CROSS STREET	384.66
5046	ADKINS AUDREY A	1 LOT UPPER BELLEPOINT	192.90
5052	ADKINS BILLIE JO	1 LOT 50 X 140 ON HILL	223.58
5053	ADKINS BILLIE JO	1 LOT & 1/4 ACRE ON HILL	66.24
5065	ADKINS JACKIE JOE	1 LOT HERMAN ST 123 JUNK HOME	158.28
5066	ADKINS JACKIE JOE	BLOCK N LOT 69 TAYLOR ST	511.32
5073	ADKINS JOHN & ETALS "LIFE"	CONSD: 1/14 & 1/15 1 LOT & LOT#7	238.20
5085	ADKINS ROY LEE	BLOCK 4 LOTS 4-5 814 TEMPLE ST	338.10
5087	ADKINS THOMAS RAY	12TH AVE SMITH HOLLOW	67.66
5113	AMAYESING RENTALS LLC	BLOCK Z 302 1/2 JAMES ROW	296.72
5122	ANGOTTI JAYNE & ETALS	1 LOT 80X100 BELLEPOINT GARDEN STREET	1,499.80
5123	ANGOTTI JAYNE & ETALS	BLOCK H 40X80 PT LOTS 21-22	135.62
5161	BAILEY CARLO BINION	BELLEPOINT GARDEN ST REM OF LOTS 91,92,93,94,95,96	63.74
5162	BAILEY CAROL BINION	QUESS ADDN LOTS 73 THRU 80	63.74
5163	BAILEY CAROL BINION	QUESS ADDN LOTS 101 THRU 108	62.30
5164	BAILEY DEBORAH SUSAN	QUESS ADDN 1 LOT 52 1/2	1,010.82
5187	BANKS BELINDA A	CORNER AVIS BLOCK E PART LOT 6	531.30
5227	BINION CAROL	PEPPER BUILDING LOTS 85-90	58.38
5309	BUCKLAND RONALD E & LISA A W/S	QUESENBERY ADDN PART 1 LOT-H.T.	52.82
5341	CALES JACOB CLARK	50X80X50X75 PART LOT 12 BLK 1	338.10
5409	COLEMAN JEFFREY N & JESSICA COLEMAN "LIFE"	2ND AVE BLOCK N LOT 66	376.82
5472	D&M RECYCLING INCORPORATED	TAYLOR STREET 1 LOT 17 UPPER HINTON	3,583.44
5504	DENT DAVID D & JENNIFER W/S	1 LOT 50 X 150 TEMPLE ST.	419.46
5553	ELWOOD JOHN & BETTY "LIFE" JACK & ETALS	BLOCK K LOT PT 12 6TH AVE	286.82
5554	ELWOOD JOHN K & BETTY "LIFE" JACK & ETALS	BLOCK Z JAMES ROW	295.46
5574	EVP LLC	1 LOT BLK 12 2ND AVE	1,036.16
5701	GORE DENNIS & RUDOLPH W/S	STORE ON TRIANGLE LOT 1 LOT UPPER HINTON	328.82
5715	GORE RUDOLPH R & DANIELLE W/S	LOT 30 X 60 PART OF LOT 23	225.44
5718	GRANT LINDA & HARVEY SHIRLEY W/S	111 MAIN STREET LOT 23 BLK 0	110.30
5719	GRANT LINDA & HARVEY SHIRLEY W/S	GREENBRIER FRONT LOT 24 GREENBRIER FRONT	418.02
5720	GRANT LINDA & HARVEY SHIRLEY W/S	BLOCK O LOTS 25-26 BLOCK O	184.86
5726	GREEN MARCIA	GARAGE BLOCK Z PART OF LOT 3	166.94
5747	GUNNOE KATHERINE & RICHARD H W/S	306 1/2 JAMES ROW PT LOT 3 & 4 ALL LOT 5 COMB	867.04
5751	GUNNOE RICHARD M	AC E PT LTS 8 & 9, LOTS 10-13	1,910.10
5786	HARTWELL THOMAS LYNN	LOTS 5,6,7,8 & STRIP BLOCK Y LOTS 2-3	278.78
5787	HARVEY ERIC M & SANDRA R & ULRICH AUDRA J W/S	BALLENGEE ST LOTS 1 & 2	47.48
5800	HEATH MARION H	FOX & MCCOLL ADDN (H.T.)	111.54
5801	HEATH MARION H	LOT A THOMPSON HILL	631.82
5851	HUME GEORGE R & SUE B	LOT B THOMPSON HILL	565.92
5860	ISNER DAVID WESLEY & KIMBERLY B W/S	BLOCK X PART OF LOT 4	67.66
5861	ISNER DAVID WESLEY & KIMBERLY	BALLENGEE ST BLOCK C LOTS 1-2-3	98.14
5862	J&D PROPERTIES LLC	BLOCK 6 LOT 3 10TH AVE	583.22
5863	J&D PROPERTIES LLC	BLOCK P LOT 5 TEMPLE ST 516 TEMPLE	593.92
5864	J&D PROPERTIES LLC	BLOCK P LOT 6 522 TEMPLE STREET	555.20
5865	J&D PROPERTIES LLC	BLOCK P P/O LOTS 10-11-12	312 6TH AVE
5912	KEATON HARRY LEE & REGINA W/S	1/2 OF 14 MIDDLE HINTON	328.82
5979	LILLY EDWARD	112 MAIN SOCCER HOUSE STRIP, CEDAR AVENUE	51.60
6017	LITTLEJOHN MICHAEL T	92.62X4'8 1/2"X98X4'8 1/2"	119.58
6034	LORENZ JOEL	822 TEMPLE BLK 4 LOT PO 6	74.26
6055	MANN AMY R	BLOCK 4 PART OF LOTS 11-12	483.32
6067	MANSFIELD JOHNNY WAYNE	FRONT STREET & BALLENGEE BLOCK F P/O LOT 7	114.22
6082	MARTIN VANESSA	SUMMERS ST 1 LOT 50X50	1,056.14
6111	MAXWELL SHANNON J	SUMMERS ST 1 LOT 80X104 MAXWELL	411.00
6115	MCBRIDE ERICA M	ROAD & 10' RIGHT OF WAY CAR LOT	244.18
6116	MCBRIDE WILLIAM JAY & KATHY L W/S	5 A. GOOSE NECK TURN	444.60
6122	MCGUIRE DENNIS R	0.16 ACRE WEST END 69.5 X 136	576.40
6123	MCGUIRE DENNIS R	BLOCK H LOTS 3-4 MILLER AVE	73.02
6125	MCGUIRE SARAH	BLOCK F LOTS 15-16 MILLER AVE	401.96
6143	MEADOR DONALD	BLOCK 2 P/O LOTS 5-6	194.94
6155	MEADOR DONALD & PAT W/S	4TH AVE LOT 11 JAMES STREET	106.38
6159	MEADOR DONALD & PATRICIA W/S	PART LOTS 7-8 BLK X	806.90
6163	MEADOR DONALD & PATRICIA W/S	4TH AVE LOT 76	56.96
6165	MEADOR DONALD K	FAYETTE ST 1 LOT (GREENBRIER FRONT)	811.02
6170	MEADOR DONALD K & PATRICIA A W/S	PART LOT 3-13TH AVE & TEMPLE ST.	474.04
6233	MITCHELL EUGNE H III & ROOKSTOOL JENNIFER L W/S	BLOCK R PART OF LOT 7 3RD AVE	323.48
6246	MONTI ANDREW S	PART OF LOT MAIN ST 24X125	250.16
6314	NEELY NANCY	PART LOT 79 MAIN ST	515.24
6372	PACK ARTHUR EST	1 LOT UNION ST	53.44
6373	PACK CHRIS & JUANITA MCCRAY W/S	BLOCK J LOT 2 406 SUMMERS STREET	83.72
6392	PARKER ROBERT & GLENNA W/S	BLK F LOT 10 SUMMERS ST	90.74
6406	PEDEN OLIVIA	PART LOT UPPER HINTON 1 STRIP ACROSS FROM	226.26
6407	PEDEN OLIVIA	LOTS 8-9 RIVERSIDE DRIVE	111.54
6422	PERRINE WILLIAM H & SHIRLEY R W/S	BLOCK D LOTS 8-9 CENTRAL AVE	635.12
6440	PITZER CHARLES HOWARD JR & MELISSA DAWN W/S	PART LOT 25 MAIN STREET	524.52
6441	PITZER CHARLES HOWARD JR & MELISSA DAWN W/S	9077 SQUARE FEET	333.38
6477	PULLEN DAVID DUANE	BLOCK 8 P/O LOT 11	79.62
6489	PULLEN DAVID DUANE REAL ESTATE BIZ LLC	11TH AVE LOT 25' X 50' P/O LOT 12	344.70
6503	REID WILLIAM S & PATRICIA A W/S	LOT 7 QUESENBERY FARM	116.90
6544	ROGERS PAUL & TAMMY	LOT 7 QUESENBERY FARM 1/2 ACRE	56.96
6595	SEARS RONALD W & CRYSTAL G	LOWER TOWN BLOCK I PART OF LOT 6	287.44
6652	SRINIVASAN ELIZABETH MORRIS	3RD AVE 1 LOT	127.60
6666	STODDARD JAMES C & MABEL M	SUMMERS ST PART OF LOT 6 50X40.5	375.38
6712	THOMAS ERIC & MELISSA KAY W/S	9TH AVE BLOCK 3 PART OF LOT 6	683.12
6713	THOMAS ERIC J & MELISSA KAY W/S	8TH AVENUE 1 LOT MAIN ST 50X104	53.44
6714	THOMAS ERIC JAMES	PART LOT AVIS 15.24 ACRES NEAR CEMETARY ROAD	286.60
		1 LOT 3 A NEAR TOWN	112.98
		PART LOT AVIS	91.56





(Continued From Previous Page)

04-HINTON CORP.				TICKET	TAXPAYER NAME	LEGAL DESCRIPTION	TOTAL DUE	TICKET	TAXPAYER NAME	LEGAL DESCRIPTION	TOTAL DUE
				10215	BARBER TIMOTHY M & ANN E W/S	TRACT PARCEL#17(9.892AC) "SURF"	223.38	12400	COLEMAN JEFFREY	1 LOT 380 X 100 HUNGARTS CREEK	422.56
TICKET 6829	TAXPAYER NAME	LEGAL DESCRIPTION	TOTAL DUE	10259	BLANKENSHIP NICK & TESHEA W/S	0.47 ACRES ROCK RIDGE RESORT	457.32	12401	COLEMAN JEFFREY	1.03 ACRES HUNGARTS CREEK "SURF"	59.76
6907	YANCEY SANDRA TREADWAY	BLK C LOTS 5 & 6 PT OF 4 BELLE S/A BLOCK J LOTS 10-11-12 52 X 150 4TH AVE	193.94	10260	BLANKENSHIP NICKY DBA VILLAGE AT ROCK RIDGE	2.32 ACRES ROCK RIDGE WASTE TREATMENT	152.88	12402	COLEMAN JEFFREY & DORIS JEAN W	2 ACRES HUNGARTS CR	306.00
Total For	04-HINTON CORP.		33,727.72	10261	BLANKENSHIP NICKY DBA VILLAGE AT ROCK RIDGE	0.070 ACRES ROCK RIDGE POOL	217.32	12403	COLEMAN MARSHALL & ETALS	88.82 AC - RESURVEY LOG HOUSE POWLEYS CREEK	1,078.06
								12404	COLEMAN MARSHALL PHILLIP & BYRD-COLEMAN MARIE A W/S	0.37 ACRES HUNGARTS CREEK	47.62
TICKET 7273	TAXPAYER NAME	LEGAL DESCRIPTION	TOTAL DUE	10263	BLANKENSHIP NICKY DBA VILLAGE AT ROCK RIDGE INC	.75 ACRES ROCK RIDGE	1,027.82	12405	COLEMAN MARSHALL PHILLIP & BYRD-COLEMAN MARIE A W/S	CONS 18/34 AND 34.2 38 AC AND 100.12 AC HUNGARTS C	952.74
7285	ADKINS JENNIFER	0.500 ACRES JUMPING BRANCH LOT & 140 SQ. FT.	144.20	10264	BLANKENSHIP NICKY R DBA VILLAGE AT ROCK RIDGE INC	1.0341 ACRES ROCK RIDGE	114.50	12410	COMER ANITA	LOTS 1-5 RIVERSIDE REST 2 BLK 2	83.76
7309	ALDERMAN ELMO RAY SR	JUMPING BRANCH LOT 2 OR .20 ACRES JUMPING BRANCH	57.14	10265	BLANKENSHIP NICKY R	0.52 ACRES VILLAGE AT ROCK RIDGE	3,082.34	12411	COMER ANITA	BLOCK 6 LOTS 1 THRU 5 S/D II RIVERSIDE REST	85.45
7310	ALDERMAN ELMO RAY SR	JUMPING BRANCH LOT 2 OR .20 ACRES JUMPING BRANCH	57.14	10276	BOWLING RICHARD & SANDRA	2.13 ACRES "SURF" PIPESTEM WATERS	372.48	12412	COMER ANITA	BLOCK 6 LOTS 6 THRU 10 RIVERSIDE RESI II HOUSE TR	111.64
7335	ANGEL Z JASON	0.055 ACRES JUMPING BRANCH CONS: 9B/6 & 9B/5	52.88	10277	BOWLING ROBERT J	31.68 ACRES TALLERY MOUNTAIN LOT #4 BLK 1 SEC 2	265.00	12502	CROUSE DAN & JOHNNY & STEPHEN W/S	64.861 ACRES GRIFFITH CREEK SURVEY CABINET C-35B	874.16
7358	ANGELL ZINA & CATHY W/S	JUMPING BRANCH PART OF LOT MADAMS CREEK LOT 27	702.58	10318	BURDETTE SHAWN M & KRYSTLE A W/S	PIPESTEM VILLAGE	378.14	12576	DAVIS JASON	1.01 ACRES LOT B GREENBRIER RIVER	346.82
7368	ANGOTTI JAYNE & ETALS	HINTON BY-PASS LOTS 24-25-26	50.26	10335	BUTLER SALLY	3.80 ACRES ISLAND CREEK	161.30	12620	DILLON DREMA	2 ACRES M/L	223.38
7440	BANTHER JACKIE & PHYLLIS W/S	HINTON BY-PASS LOTS 24-25-26	264.20	10364	CJ BRYANT CO	1.15 ACRES PIPESTEM WATERS	1,240.96	12628	DIXON RACHEL M	LOT 182 OR .23 AC (50 X 200)	146.82
7441	BANTHER JACKIE & PHYLLIS W/S	HINTON BY-PASS 86 ACRES LITTLE BLUESTONE	868.64	10369	COLANERO GLENNA FARLEY	TRACT A 1.61 ACRES PIPESTEM CREEK	807.00	12629	DIXON RACHEL M	LOT 183 OR .28 AC (60 X 200)	166.82
7446	BARKER JESSICA WILLIFORD & JENNIFER MCCREERY BAYLOR		59.08	10417	CROWE BOBBY & BETTY W/S	20 ACRES 1/3 INT EACH ( 1 H.T. PART OF TRACT#1 PIPESTEM WATER	275.78	12640	DOSS LISA	LOT 29 OR 10310 SQ FT 3.25 ACRES	434.70
7447	BARKER JESSICA WILLIFORD & JENNIFER MCCREERY BAYLOR	136 ACRES LITTLE BLUESTONE	67.22	10446	DOYLE CATHERINE A	359.3875 ACRES MORE OR LESS ISLAND CREEK	590.86	12672	EGGLESTON LILLY	GRIFITH CREEK LOT 30 WILLIAMS S/D HOUSE TRAILER	102.38
7501	BENNETT ERNEST	1.68 ACRES MADAMS CREEK	259.76	10494	FARLEY PATTY	TRACT B 4.76 ACRES PIPESTEM CREEK	98.00	12693	ELLIS MARTHA	LOT 17 BIG BEND BEECHES GREENBRIER SPRINGS	107.64
7502	BENNETT ERNEST WAYNE	1/2 ACRE MADAMS CREEK METAL GARAGE	105.82	10561	GARCIA JOE & BRENDA W/S	3.38 AC. PIPESTEM WATERS	170.40	12800	FOX MICHAEL & LORA W/S	1.883 ACRES GREENBRIER RIVER HILLS	229.44
7550	BIRD TERESA J & HUBER MARY E W/S	0.27 ACRES	273.70	10562	GARCIA JOE & BRENDA W/S	HOUSE TRAILER LOT 8	89.72	12802	FOX RANDALL D & REBECCA A W/S	LOT 2 TUNNEL HILL	561.76
7551	BIRD TERESA J & HUBER MARY E W/S	0.135 ACRES	87.64	10594	GARCIA JOSEPH RUDOLPH & BRENDA L "SURF" W/S	N. L. LILLY S/D	326.82	12873	GILL DANNY L & FRIEDERIKE W/S		124.20
7552	BIRD TERESA J & HUBER MARY E W/S	0.294 ACRES	123.38	10594	GRIMMETT PATTY ANN & BLANKENSHIP MCKENNA D	0.13 ACRES ROCK RIDGE RESORT	290.66	12874	GILL DANNY L & FRIEDERIKE W/S	0.93 ACRES TALCOTT 1 LOT	74.78
7554	BLACK GOLD GROUP LTD	2 ACRES 152 POLES MADAMS CREEK	57.14	10755	JOHNSON THELMA FURROW	5526 SQ FEET LOT 3	394.70	12875	GILL ERNEST & TRESSIE	CONSD: 18/43 & 18/41 BIG BEND	238.54
7606	BOWLING ALBERT RICHARD	JUMPING BRANCH 2 AC TRACT 2(SON LIVES HERE)	448.08	10763	JUSTICE CHARLOTTE A	EDWARDS S/D	398.94	12907	GORE DEAN	18 ACRES HUNGARTS CREEK	241.98
7607	BOWLING ALBERT RICHARD & SANDRA K W/S	2.39 ACRES SURFACE ONLY	121.56	10764	JUSTICE CHARLOTTE A LAYNE JAMES ERIC	7.47 ACRES 1/2 ACS M/L	105.82	12921	GRAGG AUSTIN L	1 ACRE 57 POLES BIG BEND TUNNEL	340.76
7619	BOWLING RICHARD & SANDRA W/S	.52 ACRES, P/O LOT 2 JUMPING BRANCH	282.38	10836	LILLY REBECCA A	LOTS #2 & 3 BLK 1 SEC 2 CONSD: 16/27.4 & 5 .55 AC.	439.94	12939	GRAYBEAL GARY & PETTRY BETTY J	LOT 24 BLK B RIVERSIDE REST	78.12
7683	BUCKLAND CATHERINE J CFR LAND HOLDINGS LLC	1.01 ACRES COLONIAL MANOR 26 ACRES "FEE"	695.18	10889	MCBRIDE JAY & KATHY	PIPESTEM CREEK	143.06	12940	GRAYBEAL GARY E & PETTRY BETTY J	LOTS 47-48-49 BLK B LOTS 21-22 BLK A RIVERSIDE REST CAMPER	107.64
7727	COOK DANNY LEE JR & CHERISH NICOLE W/S	LITTLE BLUESTONE LOT 57X130X92X130	230.94	10959	MCBRIDE LOIS L	9 AC & 100 P	109.44	12941	GRAYBEAL GARY F & PETTRY BETTY J	LOT 22-23 BLK B RIVERSIDE REST	92.06
7839	COOK RYAN C & TRUMAN ROSANNE COOK W/S	JUMPING BRANCH 80 POLES JUMPING BRANCH	198.94	10963	MCBRIDE RONALD 1/2 & JEREMY AARON 1/2	PIPESTEM CREEK "SURF"	201.98	12978	GUNTER CRYSTAL & SILAS W/S	LOT 25 BLK B	104.20
7854	DILLON SUE ANN	80 POLES JUMPING BRANCH	130.12	10968	MEADOR JAHUE T JR & EVELYN "L MCBRIDE SHARON & RITCHEY DREMA	80 POLES PIPESTEM WATERS	353.70	12978	GUNTER CRYSTAL & SILAS W/S		
8015	FARLEY JERRIE MICHELLE	1 LOT 100 X 142 MADAMS CREEK "H.T."	116.72	11008	MEADOR JAHUE T JR & EVELYN "L MCBRIDE SHARON & RITCHEY DREMA	1 AC PIPESTEM WATERS	75.50	13041	HAMMONDS LEWIS J JR & JUDY L W/S	BACK PORTION OF 1 ACRE "H.T." GREENBRIER RIVER	48.72
8104	FARLEY MELISSA WILES	23 ACRES M/L	227.08	11075	NEELY TOMMY RAY & BILLY JEAN	LOT 24, SEC. C, SUN VALLEY LAK E, "INT. IN LAKE"	46.54	13042	HAMMONS JIMMIE L & JUDY C W	LOT #32 GWINN PROPERTIES	236.32
8107	FARLEY MELISSA WILES	LOT 31 OR 7.21 ACRES "SURF" OAK RIDGE S/D H.T.	642.58	11098	OHIO VALLEY UNIVERSITY INC	50 ACRES COAL ONLY	46.54	13044	HAMPTON RICHARD & MARGARET	0.38 ACRES LOT #2 HOMESTEAD HIDEAWAY	381.58
8135	FISHER HANSIL W GILL MARGARET	50 ACRES MOUNTAIN CREEK 11.26 ACRES 44 POLES MADAMS CR	48.04	11147	PETTREY RALPH H	ROCK RIDGE RESORT SITE 13 BLK 2 SEC 2	417.18	13173	HINTON ROSETTA "ETALS"	20 POLES GREENBRIER RIVER HILL	51.88
8189	GILLESPIE SCARLETT & MELISSA W/S	0.83 ACRES "FEE" MOUNTAIN CREEK	130.12	11151	PHILLIPS BENNY E & BEULAH	67.64 ACRES INDIAN HILLS	519.94	13186	HONAKER BRIAN ALLEN	2.68 ACRES RIVERSIDE REST	392.88
8191	GILLESPIE SCARLETT & MELISSA W/S	1.94 ACRES "FEE" MOUNTAIN CREEK	88.72	11152	PHILLIPS BENNY E & BEULAH	21.97 AC INDIAN HILLS SURVEY 163/298	259.08	13208	HUBER CAROL & ETALS	CONSD: 25/80 & 25/81 40X49 & 40X49	284.20
8192	GILLESPIE SCARLETT & MELISSA W/S	1.94 ACRES "FEE" MOUNTAIN CREEK	615.58	11156	PHILLIPS CAROLYN M	12.47 ACRES M/L PIPESTEM WATERS	354.28	13209	HUDSON DAN & CHERYL & JOHN & KATRINA SHRODE W/S	CONSD: 25/80 & 25/81 40X49 & 40X49	307.22
8210	GREENBRIER ALLEGHENY CONSTRUCT	26.92 AC WHITE OAK MOUNTAIN M/L	2,271.66	11157	PHILLIPS CAROLYN MARIE	10 ACS & .33 ACS PIPESTEM WATERS	333.16	13209	HUDSON DAN & CHERYL & JOHN & KATRINA SHRODE W/S	LOTS 22 & 21 SURF GREENBRIER SPRINGS	307.22
8280	HARRAH EMMA E	15 ACRES "SURF" WHITE OAK MOUNTAIN 4 AC JUMPING BRANCH "H.T."	197.00	11205	RASNAKE STEPHANIE L	1.5 ACRES	199.76	13224	HUFFMAN FRANCES H & FRANKLIN BAILEY LARRY BAILEY W/S	1 ACRE M/L PT OF 2 TRACTS BIG BEND MOUNTAIN	275.50
8342	HARVEY MICHAEL & CYNTHIA W/S	18.82 ACRES M/L TRACT#2 4.00 ACS "SURF" WILL DODD RD	324.20	11218	RICHMOND CLIFFORD "EST" SMITH DAVID & CYNTHIA W/S	100 ACRES BLUESTONE HILLS LOTS 12 & 12A	569.44	13230	HUFFMAN WILMA J	1 LOT TALCOTT	184.60
8417	HOFFMAN JOHN HURLEY HAFORD	32 ACRES M/L MADAMS CREEK	235.92	11291	SMITH DAVID & CYNTHIA W/S	ROCK RIDGE RESORT SITE 13 BLK 2 SEC 2	140.76	13257	LEROY DIANNE	1 ACRE TAYLORS RIDGE	332.88
8445	JOHNSON JAMES C JR & VALERIE K	4.06 AC JUMPING BRANCH 0.69 ACRE "SURF" LEATHERWOOD	58.12	11321	STALEY CELESTE & JEFFRIES DAVID W/S	1.74 ACRES, JARRELL'S BRANCH EAGLE'S WAY 1 CABIN	1,838.66	13529	LEROY DIANNE	2.04 ACRES HUNGARTS CREEK	66.82
8505	JOYNER JOHN EDWARD JR KEY RICHARD	0.984 ACRES "SURF" JUMPING BRANCH	139.76	11322	STALEY CELESTE & JEFFRIES DAVID W/S	TRACT A 3.12 ACRES PIPESTEM WATERS	1,386.20	13530	LEROY DIANNE "LIFE" COLEMAN JEFFREY N	5.44 ACS M/L	94.96
8527	KEY RICHARD A	46.68 ACS JACK LILLY ROAD	443.24	11323	STALEY CELESTE & JEFFRIES DAVID W/S	TRACT B 5.14 ACRES PIPESTEM WATERS	1,553.54	13693	COLEMAN JEFFREY N MANN DEWEY & FRANCIS	0.15 ACRES TALCOTT(NEW SURVEY)	99.76
8528	LILLY MICHAEL & ANTHONY	2 ACRES BLUESTONE ROAD TRACT# 4 MINERALS	1961								





## Public invited to review flood maps in Summers County

PHILADELPHIA (Hinton News) -FEMA is proposing updates to the Flood Insurance Rate Map (FIRM) for Summers County, West Virginia. Community partners are invited to participate in a 90-day appeal and comment period.

The updated maps were produced in coordination with local, state and FEMA officials. A significant community review of the maps has already taken place, but before the maps become final, community partners can identify any corrections or questions about the information provided and submit appeals or comments.

The 90-day appeal period began on or around Sept. 27. Residents, business owners and other community partners are encouraged to review the updated maps to learn about local flood risks and potential future flood insurance requirements. They may submit an appeal if they perceive that the modeling or data used to create the map is technically or scientifically incorrect.

- An appeal must include technical information, such as hydraulic or hydrologic data, to support the claim.
- Appeals cannot be based on the effects of proposed projects or projects started after the study is in progress.
- If property owners see incorrect information that does not change the flood hazard information—such as a missing or misspelled road name

in the Special Flood Hazard Area or an incorrect corporate boundary—they can submit a written comment.

The next step in the mapping process is the resolution of all comments and appeals. Once they are resolved, FEMA will notify communities of the effective date of the final maps.

Submit appeals and comments by contacting your local floodplain administrator: David Dent, Floodplain Manager, Summers County, [summersflood@yahoo.com](mailto:summersflood@yahoo.com). The preliminary maps may be viewed online at the FEMA Flood Map Changes Viewer: <http://msc.fema.gov/fmcmv>. Changes from the current maps may be viewed online at the Region 3 Changes Since Last FIRM Viewer: [www.arcgis.com](http://www.arcgis.com).

For more information about the flood maps:

- Use a live chat service about flood maps at <http://go.usa.gov/r6C> (just click on the “Live Chat” icon).
- Contact a FEMA Map Specialist by telephone; toll-free, at 1-877-FEMA-MAP (1-877-336-2627) or by email at [FEMA-FMIX@fema.dhs.gov](mailto:FEMA-FMIX@fema.dhs.gov).

Most homeowner’s insurance policies do not cover flooding. There are cost-saving options available for those newly mapped into a high-risk flood zone. Learn more about your flood insurance options by talking with your insurance agent and visiting <https://www.floodsmart.gov>.

gov.

Summers County Flood Mapping Milestones

- February 17, 2022 — Flood Risk Review Meeting to review draft flood hazard data.
- September 30, 2022—Preliminary Flood Insurance Rate Map released.
- December 8, 2022 — Community Coordination and Outreach Meeting to review Preliminary Flood Insurance Rate Map and discuss updates to local floodplain management ordinance and flood insurance.
- May 1, 2023 – Revised Preliminary Flood Insurance Rate Map released.
- On or Around September 27, 2023 –Appeal Period starts.
- July 2025\* — New Flood Insurance Rate Map becomes effective and flood insurance requirements take effect. (\*Timeline subject to change pending completion of the appeal review process.)

If you have any questions, please contact the FEMA Region 3 Office of External Affairs at [fema3newsdesk@fema.dhs.gov](mailto:fema3newsdesk@fema.dhs.gov).

## 2023 Summers County Student Writing Contest

SUMMERS COUNTY W.Va. (Hinton News) - This fall, 3rd through 12th grade students in Summers County have an opportunity to win cash for writing. The 2022 Summers County Student Writing Contest is now open, with a deadline of November 3.

This contest is being sponsored by the Jones Writing Fund, as well as the Student Writing Contest Pass-Through Fund, which is facilitated through the Hinton Area Foundation.

The sponsors hope this contest encourages new writers to share their creations, get valuable feedback to refine their craft, and hopefully, get some cash as a reward for their efforts. Prizes are \$40 for first place, \$20 for second place, and \$10 for third place in each category. Winners will be selected from each grade (3rd through 12th). Winners will be announced in December.

Contact Cheryl Kula with any questions. Entries can be turned in to the School

Secretary for pick up – or emailed directly to Cheryl Kula at [Cheryl.kula@gmail.com](mailto:Cheryl.kula@gmail.com).

The Jones Writing Fund was established by retired teacher Lena Jane Jones, to encourage the practice of the writing craft for students of Summers County. The fund and contest are facilitated by Cheryl Kula. To make donations to this contest, checks can be sent to Hinton Area Foundation, PO Box 217, Hinton, WV 25951.

## Meadow River Rail Trail Phase I to open Oct. 13

Rebecca Stalnaker

MEADOW RIVER W.Va. (Hinton News) - According to a recent announcement, Phase I of the Meadow River Rail Trail is opening on Friday, Oct. 13. The section stretches from the trailhead near the Nallan post office to the large bridge near Burdette’s Creek.

The announcement further states that the trail will only be open to non-motorized uses. Additionally, all individuals traveling on the trail are asked to

remain on the trail surface. The reason for this is that the areas surrounding the trail are private property.

Project developers wish to remind trail users that they have no control over the motorized use restriction.

To keep up with the Meadow River Rail Trail project, follow the Facebook page @Meadow River Rail Trail.

### FOR RENT NO WAITING LIST

One Bedroom, Section 8 Apts. Elderly 62+ Handicapped or Disabled. All Utilities Included. On site laundry facilities.

Apply at Hinton House Apts. 495 Stokes Drive. Office Hours: M – F (8 – 4) **304-466-5299**





For All Your Plumbing Needs, Contact  
**Donnie Zimmerman Plumbing**  
**304-222-2630**  
*Backflow Installer & Tester • 12 Years Experience*  
*10% Discount For Seniors • Free Estimates*  
Now accepting all major credit cards.

**Main Street Care**  
**304-466-6090**

*“A Small, Helpful Nursing Home”*  
SUMMERS COUNTY HOSPITAL 3RD FLOOR  
*Now Accepting Private Pay & Medicaid Residents*

**Certified Nursing Assistant Applications Being Accepted!**

THE HINTON NEWS

WEB: [hintonnews.com](http://hintonnews.com)  
Postal Permit #USPS-246-180

Published by  
ECENT CORPORATION  
188 Foster Street,  
Lewisburg, WV 24901

Publisher:  
Scot Refsland, Ph.D.  
[publisher@wvdn.com](mailto:publisher@wvdn.com)

Editor:  
Rebecca Stalnaker  
[rebecca@wvdn.com](mailto:rebecca@wvdn.com)

Director of Operations:  
Susan Smith-Linton  
[susan@wvdn.com](mailto:susan@wvdn.com)

Advertising Rep:  
Tia Mattox  
[tia@wvdn.com](mailto:tia@wvdn.com)

Circulation Manager:  
Heather Felts  
[heather@wvdn.com](mailto:heather@wvdn.com)

Please contact the Hinton News Office for subscription information. #304-466-0005

POSTMASTER: Please send change of address to publication.

**SUBSCRIBE TO THE HINTON NEWS!**

**USPS Postal Delivery Rates**

In-State Delivered Subscription (Annual) \$72.00  
Out-of-State Delivered Subscription (Annual) \$75.00

**Call The Hinton News Office at 304-466-0005 to Subscribe or subscribe online at [hintonnews.com](http://hintonnews.com)**

**ADVERTISE WITH US**

**Call or Email Us to Place Your Ad Today!**

**304-701-2355**  
**[tia@wvdn.com](mailto:tia@wvdn.com)**

THE HINTON NEWS

*The Hinton News Dining Guide*

**To Reserve Ad Space Call 304.701.2360 Or Email [sanya@wvdn.com](mailto:sanya@wvdn.com)**

**Come in for lunch or dinner**

- Open Daily
- Lunch and dinner specials
- Desserts are made fresh

**THE MARKET**  
COURTHOUSE SQUARE  
**(304)466-6626**

**DQ**

**Hours**

**Open Monday - Sunday 10:00 a.m. - 8:00 p.m.**

HC 78 BOX 6, Hinton, WV  
**Call: 304-466-1700**

**~ Get It While It's Hot! ~**



**CALL TODAY**

**PAVING & PATCHING GRAVEL, STRIPING**


**K & W “Free Estimates” PAVING & SEALING**

*Complete Job Or Add Ons*

License #: WV 030888 VA 2705026797 304-252-1815 304-952-3972 Owner: Keith Whittaker

FRI 7PM • SAT 4PM & 7PM • SUN 2PM • MON 7PM

**Blue Beetle**  
OCTOBER 6<sup>TH</sup> - 9<sup>TH</sup>



COMING SOON  
The Nun 2  
October 13<sup>th</sup> - 16<sup>th</sup>

**The Ritz**

RITZWV.COM • (304)466-6684 • 211 BALLENGEE ST • HINTON, WV



City Of Hinton Accounts Payable Status By Vendor 2022-2023 Fiscal Year					
Vendor	Amount Paid	Vendor	Amount Paid	Vendor	Amount Paid
84 Lumber	\$ 4,664.30	Frontier	\$ 4,223.04	Otter & Oak	\$ 100.00
A&A Safety, INC.	\$ 4,664.30	FSI Mid State Div Inc	\$ 1,842.00	Pace Analytical Services, LLC	\$ 3,758.52
AAA Paving and Sealing	\$ 279,927.40	Ghent Fire Department	\$ 125.00	Pack, Lauren A	\$ 250.00
AAA Septic Tank & Portable Toilet Services	\$ 185.50	Gill, Billy Dan	\$ 360.00	Pack, Steve R	\$ 167.67
Adams Gotta Stop LLC	\$ 230.00	Gill, Danny L	\$ 375.00	PC Outdoors/Ryan Jesse	\$ 50.70
Adams Power Equipment	\$ 3,231.67	Go Duck Media	\$ 14,000.52	Pearisburg Fire Department	\$ 75.00
Adkins Jr, Wilbert R	\$ 3,875.00	Gordon Food Service, Inc.	\$ 4,479.06	Pendleton Community Bank	\$ 15,523.06
Adkins, Brittany	\$ 50.00	Gore's Autobody	\$ 11.58	Petty Cash	\$ 450.00
Affordable Garage Doors LLC	\$ 3,900.00	Graff, Christina	\$ 66.43	Pioneer Research Corporation	\$ 359.05
AFLAC	\$ 10,136.16	Grainger	\$ 1,148.33	Pipestem VFD	\$ 75.00
All Traffic Solutions	\$ 8,900.00	Graves, Madison	\$ 25.63	Pitney Bowes Lease	\$ 1,231.56
Allen, Nathan J	\$ 141.51	Gray, Anthony K	\$ 375.00	Pitney Bowes Postage	\$ 5,407.06
Allen, Tina M	\$ 13,766.71	Great West Retirement Services	\$ 7,425.00	Powerline Industries Inc	\$ 647.57
American Brother Foundation	\$ 250.00	Greenbrier Environmental Group, Inc.	\$ 1,552.50	Prater, Tommy	\$ 1,000.00
American First Aid & Cylinder Testing	\$ 3,179.00	Greenbrier Ford	\$ 2,577.51	Priddy's Storage Center	\$ 14,269.12
American Water Capital Corp	\$ 4,972.60	Greenbrier Motor Company	\$ 1,055.73	Professional Business Products	\$ 425.10
Andrews, Edward ,	\$ 75.00	Greenbrier Nurseries	\$ 4,637.50	PTS Solutions	\$ 3,618.00
Angell's Feed	\$ 3,088.79	Greenbrier Technologies & Electric	\$ 10,133.00	Public Safety Center	\$ 252.97
Anthony's Truck Repair	\$ 1,458.00	Griffith & Associates PLLC	\$ 19,802.00	Public Service Commission	\$ 1,675.68
Appalachian Aggregates	\$ 21,282.23	Grose, Jason R	\$ 455.00	Raleigh County Solid Waste	\$ 79.77
Appalachian Heating	\$ 1,802.99	Grubb, Kristi	\$ 22.77	Ramey Princeton	\$ 7,324.75
Appalachian Power	\$ 361.76	H.A.M. Sanitary Landfill, Inc.	\$ 11,367.30	Rancer, Gayle	\$ 50.00
ASCAP	\$ 420.00	Harbert, Ronnie	\$ 300.00	Ratcliffe, Jeanette	\$ 100.00
Bank of Mount Hope	\$ 19,086.75	Harvey, Brooklynn D	\$ 14,395.00	Reachh / F R C	\$ 10,500.00
Basham, Adrian	\$ 230.00	Harvey, Levi A	\$ 665.00	Reclaim Company LLC	\$ 131,775.00
Beaver VFD	\$ 25.00	Hatcher, Virginia L	\$ 42.66	Region I Plannning & Development Council	\$ 2,676.00
Beckley Newspaper	\$ 1,562.07	Hatcher-Coulter, Virginia L	\$ 268.44	Retiree Health Benefit Trust Fund (PEIA)	\$ 11,550.00
Beckley Welding Supply, Inc.	\$ 171.57	Hayes, Charles	\$ 50.00	Revize LLC	\$ 2,086.00
Benjamin Farley Agency	\$ 315.00	HDL Companies	\$ 6,556.28	Richmond, Amy	\$ 5,860.38
Bennett Jr., Michael	\$ 72.77	Helms, Brandon C	\$ 250.00	Richmond, Andrea -	\$ 20.00
Bennett, Edie	\$ 50.00	Helms, Candice	\$ 1,119.87	Richmond, Heidi N	\$ 469.01
Bennett, Lorna S	\$ 900.00	Hill Manufacturing Company	\$ 968.15	Richmond, Landon	\$ 260.00
Bennett, Mike	\$ 100.00	Hinton Area Foundation	\$ 3,100.00	Richmond, Robert W	\$ 636.19
BHM CPA Group, Inc.	\$ 5,000.00	Hinton CSO Phase one sewer	\$ 2,477.00	Riverside junk Removal	\$ 2,332.00
Big Four Drug Store	\$ 25.00	Hinton Floral LLC	\$ 607.65	RLI Insurance	\$ 2,250.00
Blackout Custom Tint, Inc.	\$ 1,200.00	Hinton Hardware	\$ 12,092.82	Rocky Top Chrysler Jeep Dodge	\$ 42,046.50
BMI	\$ 421.00	Hinton Outfitters	\$ 100.00	Romanello, Courtney	\$ 307.19
Bobcat of Advantage Valley	\$ 2,214.13	Hinton Railroad days	\$ 9,347.00	Safe and Sound Security Systems Inc.	\$ 13,345.00
Bowden, Anthony J	\$ 375.00	Hinton Sanitary Board	\$ 12,215.74	Schindler Elevator Corporation	\$ 10,483.10
Bowling, Jim	\$ 77.80	Hinton Stormwater Mitigation project	\$ 87,746.63	Scott, Jackson L	\$ 3,092.57
Bowyer's Tree Trimming	\$ 2,200.00	Hinton West Virginia Daily News	\$ 3,106.71	Sears Septic, & Excavating	\$ 16,250.00
BOYD CAT Rental Store	\$ 1,569.22	Hite, Linda	\$ 50.06	SESAC INC	\$ 553.00
Bragg, Adam W	\$ 375.00	Hobo's Towing, LLC	\$ 450.00	Shade Equipment Co.	\$ 100.80
Bragg, Morgan G.	\$ 175.00	Home City Ice	\$ 461.30	Sheriff of Summers County	\$ 15,000.00
Braybon, Kevin	\$ 100.00	Hoyle, Michael S	\$ 635.00	Sherwin-Williams Co.	\$ 220.11
Breathing Air Systems	\$ 1,351.77	Ideal Distributing, Inc.	\$ 2,465.31	Smith, Reginald A	\$ 50.00
Brent Jones Contracting	\$ 100.00	Innovative Wireless Technologies, Inc.	\$ 42.00	SNL Aeration	\$ 3,343.00
Bridge Street Ashland	\$ 790.72	Ipma HR	\$ 286.50	SOUTHEASTERN CHEMICAL CO.	\$ 182.45
Bridgeport Equipment & Tools	\$ 277.94	J & M Heating & Air	\$ 32,209.46	Southern Roots Beauty Shop	\$ 50.41
Bridges, Kerry L	\$ 1,100.00	Jabo	\$ 3,368.24	Southern Sanitation	\$ 29,699.80
Bridgestreet Auto Repair Center	\$ 1,154.20	Jarrell's Exxon	\$ 391.14	Southern West Virginia Asphalt	\$ 203.00
Brooks, Juanita	\$ 32.00	Johnson's Fire Equipment Company	\$ 3,509.78	Southern WV CVB	\$ 3,273.30
Brown, Miricle	\$ 50.00	Jumping Branch/Nimitz VFD	\$ 150.00	Staples	\$ 8,999.43
Brust, Christopher C	\$ 869.65	Kenny's Garage, LLC	\$ 11,180.62	Starks, Dale R	\$ 375.00
Buckshot's	\$ 2,200.00	Kesner, Donna	\$ 75.00	State Electric Supply Company	\$ 6,475.17
C. Adam Toney Discount Tires	\$ 583.76	Kesner, Sandra	\$ 8.24	State Equipment, Inc.	\$ 191.28
C2G Engineering Inc	\$ 17,394.56	King's Tire Service, INC.	\$ 772.00	SteelCON Supply Co.	\$ 7,366.28
Cardinal Printing	\$ 1,074.00	Kroger #743	\$ 4,306.86	Stephens, Geoffrey R	\$ 375.00
Catholic Charities WV	\$ 50.00	Laury, Julie	\$ 50.00	Suddenlink Communications	\$ 1,874.29
CCBCC Operations, LLC	\$ 2,969.66	Leedy Elevator Inspection	\$ 690.00	Summers Concrete Supply	\$ 18,980.00
Cedar Grove Fire Department	\$ 100.00	Lemon, Howard T	\$ 105.00	Summers County Commission	\$ 15,000.00
Cedar Lakes Conference Center	\$ 94.00	Leslie Jr, James	\$ 138.25	Summers County Council on Aging	\$ 6,500.00
Central Supply Co.	\$ 20,698.22	LIFEFITNESS	\$ 10,284.18	Summers County EMS	\$ 125.00
CFS Inspections	\$ 1,160.00	Lightner, Betty	\$ 50.00	Summers County Health Department	\$ 7,303.19
Chambers Land Surveying	\$ 3,150.00	Linde Gas & Equipment Inc.	\$ 315.00	Summers County High School Football	\$ 600.00
Charleston Acoustics Supply	\$ 17,594.73	Lipscomb, Jonathan	\$ 100.00	Summers County High School Girls Basketball	\$ 1,000.00
Charter Machine Company	\$ 510.00	Lowe's	\$ 40,783.75	Summers County Public Library	\$ 7,800.00
Chewning, Derick W	\$ 375.00	Lowell Repair Service	\$ 299.37	Summers County Schools	\$ 35,422.00
Cintas	\$ 12,512.97	Lucky Rivers Cafe and Catering	\$ 2,155.78	Summers County Sheriff Att: Treasurer Office	\$ 110.74
CITCO Water	\$ 2,083.68	Main Street Builders, LLC	\$ 69,540.00	Summit Community Bank	\$ 105,790.56
City National Bank	\$ 116,480.88	Maltsberger, Tyler	\$ 84.80	Sunshine Graphics, LLC	\$ 502.45
City of Hinton	\$ 47,300.00	Mann, Amber	\$ 100.00	Taylor, Mary Jane	\$ 50.00
City of Hinton CSO Abatement Project Phase I	\$ 16,441.58	Mann, Brian	\$ 25.00	Technical Sweeping Services	\$ 298.25
City of Hinton(5) RR Museum	\$ 31.82	Marc Office Furniture Inc	\$ 570.00	Temple, Margie	\$ 100.00
Coal City VFD	\$ 25.00	Martin, Bryce Allen	\$ 375.00	The Graham House	\$ 576.64
Collins, John D	\$ 600.00	Martin, Paula -	\$ 50.01	The Guest House on Courthouse Square	\$ 269.00
Costomiris Enterprises	\$ 1,825.00	Matheny Fire & Emergency	\$ 4,101.40	The Market on Courthouse Square LLC	\$ 1,055.00
Cox, Bobby Wayne	\$ 550.00	Matheny Motor Truck Co.	\$ 11,762.94	TK Elevator Corporation	\$ 1,946.68
Craword, Lori	\$ 100.00	McCoys Country Farm	\$ 700.00	ToeTally Polished Nails & Detra's Boutique	\$ 75.00
Crewey, Nick	\$ 585.00	MCM Electric, LLC	\$ 22,243.40	Triangle One Stop	\$ 17,401.32
Cyrus, Leah	\$ 30.00	Meador, Larry	\$ 399.51	Trophy Showcase	\$ 428.50
DataMax Holdings, LLC	\$ 699.92	Meador, Larry K	\$ 628.65	Tucker, Christopher	\$ 34.51
Dawn Sportsman Club inc	\$ 100.00	Meadow Bridge VFD	\$ 125.00	U S POSTAL SERVICE	\$ 6,644.03
Dent, David	\$ 50.00	Meadows, Cris C	\$ 2,042.19	United Rentals	\$ 27,747.62
Dept. of Environmental Protection	\$ 725.00	Meadows, Daniel V	\$ 460.84	United Security Agency	\$ 1,000.00
Dixon Masonry	\$ 6,450.00	Miller's Bug Buster Exterminating	\$ 1,807.20	United States Treasury	\$ 215,009.16
Domain Listings	\$ 576.00	Miss Utility of WV	\$ 373.35	US Bank	\$ 56,001.75
Eaglebarger, James	\$ 2,080.00	Mobile Communications America	\$ 1,956.72	US Foods, Inc.	\$ 2,402.80
Eaglebarger, Michele	\$ 52.00	Monongahela Power Company	\$ 222,317.26	USA Bluebook	\$ 1,088.43
Empire Salvage & Recycling, Inc.	\$ 23,200.00	Mountain State ESC	\$ 45.00	USDA Rural Development	\$ 75,516.00
Encova Insurance	\$ 1,878.00	Mountaineer Computer Systems Inc	\$ 3,626.96	Uveon Technologies, LLC	\$ 4,378.00
Envirosigns	\$ 1,134.24	Mountaineer Gas Company	\$ 15,184.34	VanNostrand Architects	\$ 56,600.00
ESRI	\$ 1,150.00	Mountin Plex Media II LLC	\$ 500.00	Vest's Sales and Service, Inc.	\$ 1,086.90
EZ Facility	\$ 1,561.45	Mounts, Stephen D	\$ 388.50	Veterans Memorial Museum	\$ 3,000.00
Farmer, Gary W	\$ 406.91	MPX Media II	\$ 1,500.00	VFP Fire Systems	\$ 1,020.00
Fastenal Industrial & Construction Supplies	\$ 1,233.61	Municipal Finance Officer's Association of WV	\$ 250.00	Walk for Her Lifetime	\$ 500.00
FBMC (Mountaineer Flex)	\$ 12,180.59	Nahodil, Brittany	\$ 50.00	Walls, Ashley N	\$ 40.63
Ferguson Enterprises	\$ 2,187.36	National Pools of Roanoke Inc.	\$ 13,010.00	Waterway	\$ 7,406.45
Fifth Third Bank	\$ 38,731.68	Nell Jean Enterprise, Inc.	\$ 228.59	Weikle, Leslie R	\$ 50.00
First Media Services LLC	\$ 1,000.00	New River Gateway CVB	\$ 7,639.57	West Union Bank	\$ 59,603.96
Fisher Auto Parts	\$ 6,021.88	Nicholas Printing Inc.	\$ 713.00	West Virginia American Water Company	\$ 23,754.99
FMRS	\$ 250.00	Niday, Scott	\$ 75.00	West Virginia Department of Environmental Protection	\$ 1,355.00
Forest Hill VFD	\$ 150.00	OLD Dominion Slush Puppie	\$ 5,587.80	West Virginia Dept of Health and Human Resource Office	\$ 20.00
Fox, James	\$ 50.96	optimum business	\$ 16,845.58		

(Continued On Next Page)



(Continued From Page 4)			
07-TALCOTT			
TICKET	TAXPAYER NAME	LEGAL DESCRIPTION	TOTAL DUE
14513	SHANNON JOHN W & DIANE B W/S	25' F ADDITION	79.76
14532	SHIRES GOLDIE	LOT 110 BLK 7 WEST ALDERSON S/	84.20
14533	SHIRES GOLDIE	CONSD: 1/28,29,30,35,37,38,39, LOTS:94,95,96,100,102,103,104, LOT #36 MCVEY	1,010.46
14552	SIENKIEWICZ CHRIS & BONITA W/S	LOT #37 (45622 SF)	398.14
14553	SIENKIEWICZ CHRIS & BONITA W/S	MCVEY SURVEY	
14582	SLATER KIMBERLY D & HAYNES ANNA M	CONS 6A/8 & 6A/9 LOTS 146 & 147 GREENBRIER RIVE ESTATES	268.04
14608	SMITH KATRINA G	0.60 ACRE, PART LOT D, TALCOTT, NEW SURVEY	225.00
14673	STALNAKER DANA L & ELEANOR G W/S	15.64 ACRES HUNGARTS CREEK	209.92
14675	STALNAKER REBECCA A & LISA A "LIFE"	1 ACRE 98 POLES GREENBRIER PARSONAGE	232.88
14676	STALNAKER REBECCA A & LISA A W/S	.6 ACRE GREENBRIER RIVER	78.12
14731	STONE LEE ROY	.76 ACRE HOWARDS BRANCH	169.72
14783	TABOR ERIC S	1.29 ACRES	301.58
14866	TILDEN PETER JEFFREY & ET ALS W/S	97.13 ACRES M/L HUNGARTS CREEK TRACT A	230.26
14896	TRIVETT BILLY JOE & TAMMY	LOT 4 HILLDALE LOTS	113.56
14907	TYLER JOYCE PRITCHARD	LOT 10 WILLOW BEACH CAMP	133.70
14908	TYLER JOYCE PRITCHARD	LOT 11 WILLOW BEACH CAMP	142.38
14910	TYREE DERRICK MICHAEL "LIFE" & MICHAEL KEITH	LOT 50 X50	195.50
14977	WARD KATHERINE JOANN	PAT BALL ROAD TALCOTT	
14991	WARNER DANNY JACK & JULIA W/S	12.95 ACRES FARRELLS EDDY	681.56
15014	WEIKLE PETE "LIFE"	1.278 ACRES LOT # 17	247.22
15014	WEIKLE DARRIN & JAMES	SPRING HOUSE RETREATS	
15115	WILLIAMS JAMES & JOY W/S	1.5 AC.	217.32
15115	WILLIAMS JAMES & JOY W/S	TAYLOR RIDGE (H.T.)	
15116	WILLIAMS JAMES & JOY W/S	1 LOT GREENBRIER RIVER	109.44
15116	WILLIAMS JAMES & JOY W/S	0.9 ACRE GREENBRIER RIVER	726.02
15146	WILLS WANDA SUE & BURDETTE CURTIS WAYNE	1 LOT 50 X 70 GREENBRIER RIVER	286.00
15177	WOLF CREEK LODGES INC	COMB(12A/177-143-144-145-146) LOTS-1-THU-4& PO 5 & 19-THU-26	848.64
15209	WOOTEN JOHN R	LOT 300X250X200X250 GREENBRIER RIVER	103.20
15232	WYNES GEORGE & ETALS	1 LOT 95 X 200	75.50
15241	WYNES TIMOTHY W SR	6 ACRES HUNGARTS CREEK	107.90
15242	WYNES TIMOTHY W SR	17 ACRES CLAYTON	560.96
15251	YOPP MICHAEL A & RHONDA KAY W/S	0.72 ACRE GBR. RIVER HILLS	194.70
Total For 07-TALCOTT			33,888.49
Total For 2022 Real Estate			162,665.41
Total Delinquency This Report			162,665.41
Any of the aforesaid tracts or lots, or part thereof or an undivided interest therein, may be redeemed by the payment to the undersigned sheriff (or collector) before certification to the 17 Auditor, of the total amount of taxes, interest, and charges due thereon up to the date of redemption by credit card, cashier's check, money order, certified check or United States currency. Payment must be received in the tax office by the close of business on the last business 20 day prior to the certification.			
After certification to the Auditor, any of the aforesaid tracts or lots may be redeemed by any person entitled to pay the taxes thereon at any time prior to the sale by payment to the Auditor 23 of the total amount of taxes, interest, and charges due thereon up to the date of redemption. Given under my hand this 1st day of September, 2023.			
/s/ Justin L Faris			
Sheriff & Treasurer of SUMMERS County			

LEGAL NOTICE

IN THE FAMILY COURT OF SUMMERS COUNTY, WEST VIRGINIA  
Magistrate Court Case No.: 23-M45D-00031  
Family Court Civil Action No.: 23-DV-33

TO: Samantha D. Cales  
Respondent  
Unknown  
Respondent's Address 09/07/1981  
Respondent's Date of Birth  
ORDER OF PUBLICATION (PROTECTIVE ORDER / HEARING DATE)

1. The object of this suit is to obtain protection from the Respondent.  
2. The object of this publication by Class I legal advertisement is to notify Respondent of the PROTECTIVE ORDER prohibiting the above-named Respondent from having contact with certain individuals. This Order may affect property and other rights of the Respondent. Violating this Order may subject the Respondent to criminal sanctions. The Respondent is strongly encouraged to obtain a copy of this Protective Order and Petition from the Circuit Clerk of the county listed above.

TO THE ABOVE-NAMED RESPONDENT:

If appearing by evidence duly taken in this action that you could not be found in or that you have left the State of West Virginia, you are hereby notified of the ORDER referenced above, a copy of the Petition and Order may be obtained at the Summers County, Circuit Clerk's office. This PROTECTIVE ORDER will remain in effect until October 12, 2023.

A Final Hearing is scheduled for the 12th day of October, 2023, at 10:00 a.m., before the Summers County Family Court.

Issued this September 21, 2023.  
Stacy D. Ford  
Circuit Clerk  
(40c)

NOTICE OF ADMINISTRATION TO CREDITORS, DISTRIBUTEES & LEGATEES

Notice is hereby given that the following estates have been opened for probate in the Summers Fiduciary Supervisor's Office at 120 Ballengee Street, Suite 100, Hinton, WV 25951-0097. Any person seeking to impeach or establish a will must make a complaint in accordance with the provisions of West Virginia Code § 41-5-11 – 13. Any interested person objecting to the qualifications of the personal representative or the venue or jurisdiction of the court, shall file written notice of an objection with the County Commission through the Summers County Fiduciary Supervisor's office within 60 days after the date of the first publication or within 30 days of the service of the notice, whichever is later. If an objection is not filed timely, the objection is forever barred. Any person interested in filing claims against an estate must file them in accordance with West Virginia Code § 44-2 or 44-3A.

Settlement of the estates of the following named decedents will proceed without reference to a fiduciary commissioner unless within 60 days from the first publication of this notice a reference is requested by a party of interest or an unpaid creditor files a claim and good cause is shown to support reference to a fiduciary commissioner.

First Publication Date: Wednesday, October 4, 2023  
Claim Deadline: Sunday, December 3, 2023  
ESTATE OF: ROBERT GEORGE STATLER  
EXECUTOR: RICHARD H. HARRIS III  
ESTATE OF: BRITT J. POLLARD  
EXECUTOR: BILLY RAY POLLARD  
ESTATE OF: JANICE ANN LILLY  
CO EXECUTOR: RONALD K. LILLY  
CO EXECUTOR: RICHARD K. LILLY  
ESTATE OF: MIKEL LENN SARGENT  
ADMINISTRATOR: ROGER LEE SARGENT SR.  
ESTATE OF: RICKY H. EVERTS  
ADMINISTRATRIX: MARGARET A. EVERTS  
ESTATE OF: RALPH HOWERTON JR.  
ADMINISTRATRIX: ELEANOR

ANN HOWERTON  
ESTATE OF: RUTH A. MATHENY  
ADMINISTRATOR: JEREMY BRAG  
ESTATE OF: DONNA LYNN TABOR  
ADMINISTRATOR: ADA SUE BARKER  
ESTATE OF: FRANKLIN DWAYNE RUFF  
EXECUTRIX: VIOLET A. BURDETTE  
ESTATE OF: MARY LOU BOLLING  
ADMINISTRATOR: TIMOTHY BOLLING

Subscribed and sworn to before me on September 26, 2023.  
Donald R. Basham Jr.  
Fiduciary Supervisor of Summers County  
(4,110c)

Notice of Ancillary Filing without any Administration to Creditors, Distributees & Legatees

Notice is hereby given that the following foreign will or affidavit of heirs has been filed in the Summers Fiduciary Supervisor's Office at 120 Ballengee Street, Suite 100, Hinton, WV 25951-0097, and no appointment or administration is being made pursuant to the provisions of West Virginia Code 44-1-14b.

An interested person(s) objecting to the filing of the foreign will or affidavit or objecting to the absence of appointment or administration being made in this state must file a statement with the Summers County Commission through the Fiduciary Supervisor's Office at the address listed above within 60 days after the date of first publication or 30 days of service of the notice, whichever is later. If an objection is not timely filed, the objection is forever barred. The Summers County Commission upon receiving any timely objection thereto shall schedule a hearing or hearings thereon and order relief, if any, it considers proper including, but not limited to, an order directing that full and complete ancillary administration of the estate of

the nonresident decedent be made in this state.

**Publication Date:** Wednesday, October 4, 2023  
**ESTATE NAME:** Elizabeth H. Davis  
**ANCILLARY ADMINISTRATOR:** Cabell Seal Davis III  
**ESTATE NAME:** Helen Bragg Lutes  
**ANCILLARY ADMINISTRATOR:** Teresa Lynn Lutes  
**ESTATE NAME:** Mary Evelyn Stone  
**ANCILLARY ADMINISTRATOR:** Sandra H. Kingrea  
Subscribed and sworn to before me on September 27, 2023.  
Donald R. Basham Jr.  
Fiduciary Supervisor of Summers County  
(40c)

Notice To Creditors, Distributees, and Legatees Proposed / Short Form Settlements

To the Creditors and Beneficiaries of the within named deceased persons:

I have before me the Final settlements and Proposals for the estates of the following deceased persons, which shall be presented to the County Commission of Summers County, at the Courthouse thereof, in the City of Hinton, West Virginia on the 11th day of October, 2023, at or near 10:00 a.m. These proposed settlements and short form settlements have been presented to me by the fiduciary of such estates which settlements I have approved as indicated below:

**Estate:** Alma Jean Willey  
**Fiduciary:** David K. Willey

Any person having any interest in the estate of any such deceased person, may appear before the County Commission at the time and place hereinabove specified and thereupon protect his interests as they may appear or else may be forever thereafter barred from asserting such interests.

Given under my hand this the 27th day of September, 2023.  
Donnie Basham  
Fiduciary Supervisor  
(40c)

City Of Hinton Accounts Payable Status By Vendor 2022-2023 Fiscal Year

(Continued From Previous Page)

Vendor	Amount Paid
West Virginia Division of Labor	\$ 370.00
West Virginia Labor Law Poster Serv.	\$ 99.50
West Virginia Municipal League	\$ 2,113.20
West Virginia Pipeline, Inc.	\$ 12,500.00
West Virginia State Firemen's Association	\$ 200.00
West Virginia State Treasurer's Office	\$ 3,778.00
West Virginia Tractor Company	\$ 2,432.09
Whitman Exterminating Company	\$ 1,000.00
Wilcox, Pat	\$ 50.00
Wills, Tyler	\$ 3,250.00

Vendor	Amount Paid
Witmer Public Safety Group, Inc.	\$ 12,797.41
WJLS-FM	\$ 1,155.00
Wolf Creek Inspections, LLC	\$ 250.00
Womacks, Gage -	\$ 65.00
Workforce West Virginia	\$ 2,302.11
WTNJ-FM	\$ 600.00
WV Department of Tax & Revenue	\$ 43,163.48
WV Public Employees Insurance	\$ 171,265.92
WV Public Employees Retirement	\$ 101,000.52
WV State Auditors Office	\$ 400.00

Vendor	Amount Paid
WVcorp	\$ 160,672.25
WVDEP REAP PPOD Program	\$ 299.00
WVNS	\$ 5,045.75
Xerox Financial Services	\$ 4,471.31
Zaf Appraisals	\$ 2,900.00
Ziegler & Ziegler LC	\$ 230,859.41
Mountaineer Flex /FBMC	\$ 3,843.46
Report Total	\$ 3,466,673.08
Report Total	\$ 3,466,673.08

City of Hinton Revenue and Expense 2022-2023 - Department Summary - June 30, 2023

Fund General Fund Revenues	YTD Actual	Annual Budget
Property Tax	298,124.61	350,972.00
Excess Levy	160,181.12	187,773.00
Oil & Gas Tax	13,055.52	23,000.00
Utility Tax	249,768.23	235,000.00
Utility Tax - Hinton Utilities	14,801.51	25,000.00
Business & Occupation Tax	1,722,070.53	1,700,000.00
Wine and Liquor Tax	39,494.02	42,000.00
Animal Control Tax	86.40	100.00
Hotel Occupancy Tax	20,038.40	19,000.00
Amusement Tax	760.47	1,200.00
Licenses	5,044.25	7,000.00
Building Permit Fees	58,911.35	61,000.00
Miscellaneous Permits	38.00	100.00
Franchise Fees	31,795.94	42,000.00
IRP Truck Fees	44,112.05	40,000.00
Parks & Recreation/Pool	94,870.07	95,000.00
Parks & Recreation/ Fitness Center	71,575.12	58,000.00
Rents and Concessions	6,301.00	15,000.00
Fines, Fees and Court Costs	11,391.00	15,000.00
Interest Earned	56,771.26	48,000.00
Gaming Income	10,310.40	11,000.00
Sale of Fixed Assets	0.00	5,000.00
Accident reports	0.00	500.00
Video Lottery	2,509.84	2,500.00
Miscellaneous Revenues	191,802.91	196,177.00
Total Revenues	3,103,814.00	3,180,322.00
Expenditures		
Mayor	14,985.82	15,748.00
Council	27,633.63	32,906.00
City Manager	71,884.73	79,595.00
Finance	68,734.07	65,170.00
City Clerk	400.00	0.00
Police Judge	11,059.62	11,480.00
City Attorney	23,633.32	22,400.00
Regional Development Authority	2,676.00	2,676.00
City Hall	314,591.25	293,700.00
Other Buildings	382,485.62	445,096.00
Police Department	594,852.50	606,704.00
Fire Department	448,592.45	385,950.00
Dog Warden	7,592.60	8,564.00
Streets and Highways	533,727.84	756,186.00
(continued in next column)		

(continued from previous column)		
Street Lights	67,750.09	71,175.00
Health Department	6,500.00	6,563.00
Parks	163,926.96	168,835.00
Visitors Bureau	9,840.23	11,000.00
Fairs and Festivals	20,353.73	21,450.00
Swimming Pool - Water Slide	138,150.95	108,668.00
Fitness/Community Center	53,564.39	53,195.00
Youth Programs	2,115.00	10,315.00
Library	7,800.00	7,200.00
Beautification	7,367.92	10,175.00
Aging Program	6,500.00	6,563.00
Total Expenditures	2,986,718.72	3,180,322.00
Excess Revenues Over (Under) Expenditures	117,095.28	0.00
Fund balance at beginning of year	150,738.44	
Fund balance at end of year	107,936.53	

Fund Fire Fund		YTD Actual
Revenues		
Contributions other Entities		47,332.00
Interest Earned		8.24
Total Revenues		47340.24
Expenditures		
Fire Department		59,603.96
Social services		0.00
Total Expenditures		59,603.96
Excess Revenues Over (Under) Expenditures		(12,263.72)
Fund balance at beginning of year		2,950.59
Fund balance at end of year		10,913.72

Fund Development Authority		YTD Actual
Revenues		
Rent		51,649.30
Total Revenues		51,649.30
Expenditures		
Other Buildings		102,132.14
Total Expenditures		102,132.14
Excess Revenues Over (Under) Expenditures		(50,482.84)
Fund balance at beginning of year		11,031.05
Fund balance at end of year		32,724.50

Fund Building Commission		YTD Actual
Revenues		
Rent		72,396.48
Interest Earned		8.02
Misc Revenues		30.00
Total Revenues		72434.5
Expenditures		
City Hall		8,960.90
Other Buildings		77,148.74
Total Expenditures		86,109.64
Excess Revenues Over (Under) Expenditures		(13,675.14)
Fund balance at beginning of year		49,473.53
Fund balance at end of year		23,396.75

Fund Sewer Fund	YTD Actual	Annual Budget
Revenues		
Unmetered Commercial Sales	1,208.36	1,049.00
Metered Residential Sales	529,055.29	657,350.00
Metered Commercial Sales	165,413.27	175,865.00
Metered Public Authoirity Sales	108,669.60	118,427.00
Penalties	20,187.48	19,945.00
Interest Earned	8,881.68	170.00
Miscellaneous Revenues	42,392.81	3,191.00
Tap Fees	5,350.00	350.00
Total Revenues	881,158.49	976,647.00
Expenditures		
Sanitary Sewer	833,841.92	976,647.00
Total Expenditures	833,841.92	976,647.00
Excess Revenues Over (Under) Expenditures	47,316.57	0.00

Fund Coal Severance Tax	YTD Actual	Annual Budget
Revenues		
Coal Severance Tax	7,891.25	4,000.00
Total Revenues	7,891.25	4,000.00
Expenditures		
City Hall	0.00	4,500.00
Total Expenditures	0.00	4,500.00
Excess Revenues Over (Under) Expenditures	7,891.25	
Fund balance at beginning of year	12,102.44	
Fund balance at end of year	22,956.50	





# A Peek into Summers County’s Past: Summers County Courthouse



A silver spoon featuring an etching of the Summers County Courthouse. Photo provided by William Jones

Rebecca Stalnaker and William Jones

HINTON W.Va. (Hinton News) - It is time for another edition of A Peek into Summers County’s Past. Every week, local history collector William Jones discusses pieces of his collection and the historical significance the items hold. So far, Jones has talked about town names, popular businesses, famous items and much more. In this edition, he is discussing the beautiful, historic, County Courthouse.

To begin, Jones said, “This week’s story is about the most iconic structure concerning Summers County. The Summers County Courthouse in Hinton is a brick Romanesque Revival or late Victorian structure. Originally, it was of a simple square architectural design that lacked ornamentation and was constructed in 1875 and completed in 1876.

Jones noted, “The county saw a great influx of business and sprang to life during the 1880s and 90s. So much so that a remodel and expansion were decided by county officials. From 1893 to 1898 architect Frank Pierce Milburn of Charlotte was hired to redesign and expand the already existing structure.”

“Milburn decided on a very ornate design for \$6,000. That would be over \$200,000 in today’s prices. As quoted from a

Manufacturer’s Report, Frank P. Milburn of Charlotte was attempting to remodel the Summers County courthouse in Hinton to make a ‘silk purse out of a sow’s ear.’”

Diving into the story, Jones stated, “I think that is a very fitting analogy to use to describe what he was about to do. To have taken such a simple commercial building and added these great octangular towers to all four corners. There is a reason why the one on the far left of the front of the building looks a bit different. It is the one closest to the center of town and is reportedly taller than the other three towers.”

“There was nothing like this in the county at the time, much less in Hinton. It had arches above the second-story windows in the towers. Very impressive corbeled brick cornices at the bottom of the roof line on each tower that resembled medieval machicolation,” Jones described. “Topped off with a pyramid slate roof. These were the exterior elements of the remodel, while three of the towers housed additional office space.”

Jones went on to say, “In the mid-1920s, 1925 to 1926 to be exact, an addition was added to the rear of the courthouse to make for additional office space. In keeping with Milburn’s 1890s design two more towers were constructed on each corner of

the addition, making for a total of 6 towers. This expansion more than doubled the office space in the courthouse. Lastly, the period from 1940-41 saw a third expansion. This time was for a vault and again for additional office space. It is a simple square addition with a flat roof. This was during WWII, therefore there was a lack of labor workers, and supplies. So there would have been no way to make for another two towers, thus creating eight towers in total.”

“The tallest tower of the 1890s remodels holds a very stately cast iron staircase, which is still in use today that leads to the courtroom. You may recall my pieces about the store that was in it and the town map for Riverside Rest, West Virginia, and me mentioning my good friend John Clay. ‘Chubby’ as we all knew him was a well-known antique furniture restorer in his day. He is one of the people who turned me into a collector, or a ‘hoarder’ as my father calls it (haha) and had one section of the original oak benches from out of the courthouse.”

Jones continued, “I didn’t buy it, even though he tried to talk me into it for years. In a way I wish I would have since it was originally out of the courthouse from 1875. Many people do not know this, but Griffiths Creek Baptist Church ended up with the original oak benches out of the courtroom. Again, I should have bought it since it had not only one but two strong connections to Summers County history. But they are half-round benches which makes them awkward to have just sitting around.”

“The courthouse was placed on the national register in 1981. Extensive historic restoration efforts occurred in the early 2010s. First, the slate on the original turrets was either replaced or repaired, and a new roof was installed. The building had been painted barn red basically forever. This was typical of brick structures that were built in the 1870s. People thought that painting the brick would protect them

and the mortar joints when in actuality it helped to destroy them. To the best of my recollection, the paint was removed from the bricks, which was a painstaking process in 2014. They were repainted in 2015.”

To conclude, Jones said, “The courthouse in Summers County was held in high regard across the state at the time for its magnificent architecture. It was for that reason items like this souvenir spoon with an etched image of the courthouse were produced and sold so the public could have a keepsake of various places and buildings. This spoon was manufactured between 1900 and 1905. It is also etched in with the image ‘Courthouse Hinton, WV.’ I found this piece on eBay about 10 years ago. In all of my years of collecting, other local historians and antique dealers that I know have never seen another. It has no hallmark or any identifying feature from its maker.”

This concludes another edition of A Peek into Summers County’s Past. Did you know the history of the Summers County Courthouse?

To submit a story from the area’s history, send an email to [news@hintonnews.com](mailto:news@hintonnews.com).

## FIRST CHRISTIAN CHURCH

**7<sup>th</sup> Ave. / Temple St., Hinton, WV**

A 100 YEAR Anniversary of our church’s laying of the cornerstone to begin the construction of **First Christian Church**.  
**COME AND CELEBRATE WITH US AT FIRST CHRISTIAN CHURCH** to give God glory for what He has done to build memories and to celebrate this special day.



**SUNDAY, OCTOBER 15TH**

**9:30 A.M.** - Meet and Greet (coffee & donuts)

**10:00 A.M.**- Morning Service (Guest Speakers- Dr. Jerry Beasley; John Witt & Paul Zutaut) Special Singing – Cousins 4 ( Susan Ames Osborne, Mary Pat Ames Duncan, Jane Tyree Lilly and Terri Tyree Meador); and Chad and Megan Meador

**11:00 A.M.** – Morning Service (Guest Speakers – Glen Dudding and Eddie Via) Special Singing – Robin Hatcher & Maddie; and Kenny and Kelly Brogan & Kynlee

Lunch will be served following service.



**LIVE MUSIC**  
OVER 80 VENDORS  
BEER GARDEN



**HINTON RAILROAD DAYS**  
HINTON, WEST VIRGINIA  
1873 150<sup>th</sup> ANNIVERSARY 2023  
OCT. 13-14-15 2023



**FOOD TRUCK DEPOT**  
DOWNTOWN CRUISE-IN  
KID ZONE



**PROUDLY SPONSORED BY**



## LOCAL - RELIABLE - AFFORDABLE

24 HOUR EMERGENCY SERVICE



PRE-BUY, LOCK-IN & BUDGET PLANS AVAILABLE IN JULY!


*Call today*

- FRIENDLY STAFF & DRIVERS
- UNMATCHED CUSTOMER SERVICE
- FAMILY OWNED & OPERATED
- COMMUNITY FOCUSED
- YEAR AROUND BUDGET PLANS
- FULL SERVICE WITH INSTALLS & SERVICE
- DEPENDABLE TANK FILL
- LOCAL CUSTOMER SERVICE



**304-466-1733**  
[www.rtrogers.com](http://www.rtrogers.com)

R. T. Rogers Oil Co., Inc.




“Mom continued to decline, and I didn’t know what to do.”

At Greystone they have nurses on duty 24-hours a day, 7-days a week and they’ll monitor her health and provide appropriate levels of care for each stage she goes through.

**Let us help you.**  
**Call Chauntelle**  
**at (304) 860-0233.**

**The Villages at Greystone**  
*Senior Living Community*



**Beaver (Beckley), WV 25813**  
[www.greystonebeaver.com](http://www.greystonebeaver.com)

Last week we looked at how David’s house, kingdom, and throne were established in Christ. We will continue those thoughts this week.

## Christ On David’s Throne

(Part 3)  
*by David Padfield*

**What Will David’s Throne Do For Him?**

If Jesus Christ is not now on David’s throne, then one of three things will happen when he does ascend to that throne: **1)** He will increase in power and authority, **2)** He will decrease in power and authority, or **3)** David’s throne will add nothing to Him.

If you teach that being seated on David’s throne will increase His authority, you have to explain passages like Matthew 28:18 where Jesus claimed, “All authority has been given to Me in heaven and on earth.” Paul spoke of how Christ had been raised from the dead and seated at the right hand of God, “far above all principality and power and might and dominion, and every name that is named, not only in this age but also in that which is to come. And He put all things under His feet, and gave Him to be head over all things to the church, which is His body, the fullness of Him who fills all in all.” (Eph. 1:20-23).

If He will decrease in power and authority when seated on David’s throne, it would be a dishonor to Him. In this case, David’s throne could only serve to weaken His power and authority.

The only other conclusion would be that David’s throne would add nothing to Him—in either power or authority. What a consequence!

**Whose Throne Is It?**

Premillennialists often claim that Christ is now on the “throne of God” but not on the “throne of David.” However, a study of the Old Testament reveals that these are one in the same.

During the time of Samuel, the people of Israel desired to no longer be ruled by a judge but by a king. The sin of the people was not just that they wanted to be “like all the nations” around them, as I sometimes hear brethren preach in ignorance. Their sin was that they had rejected Jehovah as their king. “And the Lord said to Samuel, ‘Heed the voice of the people in all that they say to you; for they have not rejected you, but they have rejected Me, that I should not reign over them.’” (1 Sam. 8:7).

God had long ago promised that kings would rule Israel. Just before his death, Jacob promised his son Judah that kings would come from him. “The scepter shall not depart from Judah, nor a lawgiver from between his feet, until Shiloh comes; and to Him shall be the obedience of the people” (Gen. 49:10). Moses had even instructed the people on the duties and behavior of kings before the people entered the promised land (Deut. 17:14-20).

The point is that when God allowed Israel to have a king over them, that king was ruling Israel in place of God. This explains many of the passages related to the throne of David. At the coronation of Solomon, David said, “he shall come and sit on my throne, and he shall be king in my place. For I have appointed him to be ruler over Israel and Judah” (1 Kings 1:35). David also said, “And of all my sons (for the Lord has given me many sons) He has chosen my son Solomon to sit on the throne of the kingdom of the Lord over Israel” (1 Chron. 28:5).

Continued next week.

**Copyright © 2022 David Padfield**  
**Send comments to: [zionchurch@padfield.com](mailto:zionchurch@padfield.com)**  
*Paid for by Shockley Hill church of Christ.*

We meet at 3293 Tug Creek Mountain Road  
Sunday Morning Worship 9:30  
Bible Study 10:30  
Worship 11:15  
Wednesday Bible Study 6:30  
We would love to have you come and study with us.  
304-466-5907, 304-445-5115, 304-860-7179