



Capito Announces Three ARC Grants Totaling \$300,000 for WV

CHARLESTON, W.Va. (Hinton News) - U.S. Senator Shelley Moore Capito (R-W. Va.), Ranking Member of the Senate Environment and Public Works (EPW) Committee, and member of the Senate Appropriations Committee, announced on Friday, June 9, three grants totaling \$300,000 through the Appalachian Regional Commission (ARC) for regional development planning across West Virginia.

“At the EPW Committee, we oversee and work closely with the ARC to identify places where investments can strengthen local economies and make a difference in our communities,” Ranking Member Capito said. “The funds announced today will help assist three areas of West Virginia with planning for future development, and I’m looking forward to seeing these resources help create more success stories across our state.”

Individual awards listed below:

1. \$100,000 – Eastern Panhandle Regional Planning and Development Council
2. \$100,000 – Region 7 Planning and Development Council (Buckhannon)
3. \$100,000 – Region 2 Planning and Development Council (Huntington)

John Henry Days Committee honors Louise and Warren Tabor as Grand Parade Marshals

Rebecca Stalnaker

TALCOTT, (Hinton News) - The 26th annual John Henry Days Festival is just around the corner, and Louise and Warren Tabor have been chosen as the 2023 Parade Marshals.

Louise and Warren married in June 1979 and are proud parents and grandparents. The pair volunteer with a myriad of organizations, including John Henry Days, Talcott Fire Department Auxiliary and others.

Louise grew up in Boone County. She graduated from Van High School and holds a degree from The University of North Dakota. Before retirement, Louise worked for a local nursing home as a Certified Dietary Manager.

According to Louise, their involvement with John Henry Days goes back to the beginning of the festival. She says they

became involved because of Bill Dillion and Donna Wykle. Bill is at the heart of the festival’s origins and was last year’s, Parade Marshal.

There are many facets of the John Henry Days festival, but Louise said her favorite thing is seeing people, especially kids, coming out and enjoying the events. She said, “I always enjoyed seeing people and kids coming out enjoying it. And to me, that’s what John Henry is about, people coming in seeing each other.” For example, she noted that people come into the museum and talk about graduating from Talcott School. Louise directs them to the Talcott yearbooks they have so they can enjoy some time reminiscing and looking at the yearbooks.

For the Tabors, especially Louise, the passion to work on the festival stems from the individuals who

enjoy the events. She said, “It’s [about] doing it for the people.” Additionally, she noted, “It’s for the public, it’s not for us [the committee].”

Like most people from the Mountain State, Louise knew about the John Henry Legend long before the festival came into being. She told stories first told to her by her grandmother. Louise’s ancestor helped her father run a ferry across the Greenbrier River before the Talcott Bridge was built. During that time, a woman spoke to her about John Henry and his wife. She believed that Polly was buried with John.

The Tabors have a message for this year’s parade attendees. Louise said, “Thank you for coming out, watching the parade and enjoying the day.”

There will be a reception to honor Louise and Warren on Sunday, June



Louise Tabor stands in front of the John Henry Museum.

25, 2023, at 2:00 p.m. at the John Henry Historical Park. Everyone is invited to attend.

For more information on John Henry Days, visit the festival’s Facebook page @John Henry Days.

Celebration of student achievements by Hinton Area Foundation

HINTON, (Hinton News) - Hinton Area Foundation’s Executive Director Scott Jarrett welcomed proud parents, grandparents, and guests in attendance to celebrate the achievements of 47 local scholars’ achievements. Over one hundred gathered at the historic Freight Depot in Hinton on May 23, 2023, and applauded the accomplishments of high school students and post-secondary students. As they enjoyed a delicious meal catered by Sarah Gleason of Lucky Rivers, all viewed a video presentation of each scholar recipient’s awards and concluded with photographs of recipients with those donors present.

We are proud of these students’ commitment to community and applaud their aspirations. One hundred and four awards totaling \$129,740.00 were presented to local students:

Campaign 2000 Scholarship Fund – Abigail Lester, Ashton Basham, Ellie Rhodes, and Emily Cox \$1000 each

Ann Gore Scholarship

Fund – Abbie Keaton \$500

CHPR Gwinn Family Scholarship Fund – Baylee Bentley, Morgan Meador \$2000 each

Bill Van Sant Scholarship Fund – Emily Cox \$1500

SC KIDS Fine Arts Scholarship – Marissa Ruff \$1000, Chloe Lester, Sullivan Pivont, Sarah Turner \$300 each

Joyce Jarrell Memorial Scholarship Fund – Zachary Bowling, Lauren Pack, Gavin Pivont, Hallie Rodes \$1300 each

Kiwanis Club of Hinton Scholarship – Jordan Ruth-erford, Emily Cox, Emily N. Richmond, Sarah Turner, Hallie Rodes \$500 each

Amanda Bennett, Karsynn Davis, Harley Ward, Ashley Cooper, Katelyn Martin, Emily R. Richmond, Hanna Payne \$250 each

Dr. J.W. Stokes/Rotary Scholarship Fund – Liv Meador, Sonny Whitt \$1500 each

Margaret Rossi Scholarship Fund – Trinity Crawford, Madoc Lathroum \$700 each

Joseph M. Plumley/Rotary

Scholarship Fund – Bryson Keaton, Ferrell Mann \$1500 each

Randy “Paul” Martin II Memorial Scholarship Fund – Eli Patterson \$640

William E. “Billy” Turner Memorial Fund – Krystina Gore, Sarah Turner \$2000 each

Hildred Smith Music Scholarship – Amanda Bennett \$2000

James and Julia (Bransford) Cox Fund – Tania Bond \$1000

William Garten Scholarship Fund – Alexander Hudgins, Julien Keaton, Liv Meador, Gavin Pivont, Sullivan Pivont \$500 each

Dr. Matthew Ellison Memorial Scholarship Fund – Jonathan Tucker Bennett \$5000

First National Bank of Hinton Scholarship Fund – Bryson Keaton \$500

Paul E. Hess Memorial Scholarship Fund – Sullivan Pivont \$1000, Alexander Hudgins \$600

Howard Creed Fund – Gavin Pivont, Bryson Keaton, Hallie Rodes, Sullivan Pivont

\$1200 each

John E. and Marjorie Burdette Fund – Emily Cox, Chloe Lester \$775 each

Claude Johnson Jr. Memorial Scholarship Fund – Emily Cox \$1000

National Bank of Summers Scholarship Fund – Harley Ward \$600

Ralph Jones Scholarship Fund – Alexander Hudgins, Julien Keaton \$1200 each

Lincoln School Scholarship Fund – Trinity Crawford \$700

John and Betty Hendrick Scholarship Fund – Logan Jones \$2000, Ashley Cooper, Zachary Bowling \$750 each

Dr. Joseph F. Marsh, Jr. Scholarship Fund – Karsynn Davis \$900

Jean Dressler Beasley Fund – Baylee Bentley, Madoc Lathroum, Chloe Lester, Lauren Pack \$1500 each

Preston Ballengee, Karsynn Davis, Abbie Keaton, Morgan Meador \$500 each

Clark Family Scholarship Fund – Morgan Meador \$500

Coach Julian “Buzzy” Richmond Memorial Fund – Ian

Gardner \$500

Gene Fife Scholars Fund – Hallie Rodes \$1000

First United Methodist Church/Eleanor Meadows Scholarship Fund – Julien Keaton \$1500

SC Historical Society Scholarship – Andrew Jones \$900

Lori and Mitch Bowling Student Athlete Scholarship Fund – Micahi Houchins \$1300

Dr. Sahib Shammaa Memorial Scholarship Fund – Katelyn Martin \$700

Burkey and MaryLou Lilly Memorial Fund in Memory of Art Lough – Jonathan Tucker Bennett, DaNaylee Long \$2150 each

Smith-Wiley Scholarship Fund – Ashley Cooper, Caleb Okes \$1000 each

Kimberly Anne Abbott Memorial Scholarship Fund – Preston Ballengee \$1000

William G. and Joyce H. Meador Lifelong Learning Fund – Allison Hostetter \$900

John Henry Historical Fund – Madoc Lathroum \$500

Robert and Faye Gwinn Scholarship Fund – Emily Grimmert, Micahi Houchins \$1500 each

Megan Cooper, Katelyn Martin, Hanna Payne, Laci Sears \$2000 each

Ellsworth and Beulah Hedrick Scholarship Fund – Ashton Basham \$1200

Jones-Wiley Scholarship Fund – Ian Gardner, Karsynn Davis, Julien Keaton, Harley Ward, Emily Richmond \$400 each

Bowles Family Scholarship Fund – Emily Renee Richmond \$1000

Darrell K. Cales Trust Scholarship – Preston Ballengee, Ashley Cooper, Karsynn Davis, Liv Meador, Emily Nicole Richmond, Sarah Turner \$5000 each

You are invited to view the scholarship video presentation by logging on to: hintonareafoundation.org

The Hinton Area Foundation expresses its appreciation to the City of Hinton, City National Bank, donors and Hinton Area Foundation Board Members who made this celebration possible.

Beckley ARH Infusion Suite offering complete Infusion Therapy Services...Close to Home

Our Infusion suite provides a private, comfortable setting with compassionate, highly trained, certified nursing staff that will treat you like family.

Ask your doctor for a referral! > arh.org

306 Stanaford Road, Beckley

304.254.2662 f: 304.254.2707





Memories of the past: Learning to work while learning to live



Aunt Jo and Uncle Russel. Photo provided by the author.

Lisa Abshire

KANAWHA COUNTY, (Hinton News) - I believe there's one thing that always sticks in our minds — the memory of our first job. That ah-ha moment when you realize, “Hey, I can do this or that and earn cash to do whatever I want.”

My Aunt Josephine and Uncle Russell taught me the value of strong work ethics. They ran a janitorial business in Kanawha County, so they started me

young. I remember feeling like I was so important when my aunt taught me how to answer the phone like a “professional secretary.” I felt on top of the world getting to help sweep like the grown-ups and pick up the trash at the theaters they cleaned. We laughed so much while we worked; it seemed more like an adventure. Afterward, we would always sit at Tudors and have breakfast, no matter the time of day or night.

I remember once when my uncle was teaching me how to sweep at a church they took care of. My Mom, always being the worry wort, told him the sweeper was too heavy for me. In my mind's eye, I can still see the look on my uncle's face when he looked at me and then at my Mom and said, “ She's doing fine. Leave her alone.”

Oddly enough, she did. I proudly finished sweeping, and from then on, I always felt like there wasn't

anything I couldn't do. When I first started getting to help out, I was so young that payment was a shopping spree for new clothes. Finally, I was old enough for cash. I felt like I was on top of the world at that point.

Everyone used to call me second Josephine because we were so much alike, and my uncle was like a second Dad to me, always spoiling me and doing things for me. I remember him putting me on top of the floor buffer and making a ride out of it as he did the floors. It was so much fun then, but now I realize the love behind the action.

My Aunt Josephine and I also used to roll up the shopping guide so they could deliver it one day a week. I remember once we had to speed away because a person was chasing us. They didn't like the shopping guide being thrown in their yard.

So many adventures but even more life lessons and a lifetime of memories. I hope your first job brings to mind happy times as well.

Community Obituaries



Sarah A. McBride
Sarah Ann McBride, 75, is now walking with Jesus. She passed at her home in Augusta, WV, on Saturday, June 10, 2023.

Sarah was born on November 8, 1947, in Hinton, WV, to the late Eustis “Buck” Brown and Ellen Morgan Brown.

She married Ray L. McBride on December 31, 1964. She attended Sandy Ridge Christian Church, where Ray was the lay pastor, until he passed in 2016.

Surviving is a daughter, Victoria Ford and her husband, James Ford, Sr. of Augusta, WV; 2 granddaughters, her pride and joy, Holli Weeks (Todd) of Jacksonville, FL, Kelli Liszkiewicz (Robert) of Richmond, VA; 2 great-grandchildren, Colton and Caleb Weeks; her cat, Lucy; one sister, Nancy Cartiff of Asheville, NC; special friends, Annabelle Hamman-McDonnell, LuAnn Hott, and Curly Groese; stepgrandchildren, Sarah Janowitz (Dakota) of Augusta, WV, Randy Mowery (Kasey) of Romney, WV, James Ford (Sadie) of Bloomery,

WV; and great-grandchildren, Madelyn and Aiden Janowitz, Asher and Elizabeth Mowery, and Cameron Ford; and numerous in-laws, nieces, nephews, and friends.

Sarah attended Hinton High School in Hinton, WV. She worked in housekeeping for over 20 years at the Winchester Medical Center.

She enjoyed time spent with her family. She loved giving gifts and baking special treats. She was a cake decorator and candy maker. She loved ceramics and other crafts. She volunteered in PTO, 4-H, and in numerous other roles.

Family and friends will miss Sarah and her earnest and genuine personality. Her laugh was contagious, and her heart was kind.

She was a loving daughter, wife, mother, Mamaw, and friend, and continues to be dearly loved.

A graveside service was held on Wednesday, June 14, 2023, at 3 p.m. in the Sandy Ridge Christian Church Cemetery near Capon Bridge, WV.

In lieu of flowers, please consider making memorial contributions in memory of Sarah to Hampshire County Animal Shelter, 155 Kerr Dr., Augusta, WV 26704, or Sandy Ridge Christian Church, C/O Becky Haslacker, 4247 Coldstream Rd., Capon Bridge, WV 26711, or Hospice of the Panhandle, 330 Hospice Lane, Kearneysville, WV 25430.

Information submitted by Giffin Funeral Home & Crematory of Capon Bridge and Wardensville, WV.

Summers County Courthouse news

Marriages

Chase Dylan Roberts to Miranda Jade Cales; Jeremy Clayton Grimmett to Areanna Raylynn Finley.

Fiduciaries

Kristin Renee York, Administrator of the Bobby Joe Smith estate; Selane Ann Gill, Administrator of the James Leroy Pittman estate; Donna Palmore, Administrator of the Michael Wayne Palmore estate.

Land Transfers

Brian T. Crook to CLE LLC, Lots 82, 84 and part of 114 of block 5 and lot 86, Pipestem District; Brian T. Crook to CLE LLC, 1.11 acres more or less, Pipestem District; Randall D. Dobbs to

Randall S. Dobbs, 0.95 acres, Pipestem District; Jessica Dawn Drake to Basil Campbell, 85 X 45 X 90 X 63 feet Lot, Green Sulphur District; Three White Dogs LLC to Donald W. Rakes and Sheila L. Rakes, Lot Number 8 & 9, Talott District; Crystal C. Smith to Gertrude Kennedy, 1.7 acres more or less and 0.76 acres more or less, Greenbrier Rural District; Survivor Trust of Rodd R. and Betty R. Weatherford Fam Trust to Survivor Trust of Rodd R. and Betty R. Weatherford Fam Trust, 75 acres more or less, Talcott District; Rebecca Sue Sheets and Frederick Lee Seldomridge to Seldomridge

Family Living Trust, and Jaymae Pennington Lot Number 33 & 34, to Sebastian Rocces, 22.22 Green Sulphur District; acres more or less and 5 Stephen M. Pennington acres, Forest Hill District.

Grand Opening

Thursday, June 22

From 5:00-6:30 p.m.

Sheldon LeMay Jewelry Repair

GOLDSMITH-SINCE 1995

304-405-2453

215 2nd Avenue, Hinton, WV

Store Hours

Wednesday & Saturday 11:00 a.m. - 3:00 p.m.
Thursday & Friday 5:00 p.m. - 8:00 p.m.
Call For After Hours Appointment

www.redcabinjewelry.com

THE HINTON NEWS

WEB: hintonnews.com
Postal Permit #USPS-246-180

Published by
ECENT CORPORATION
188 Foster Street,
Lewisburg, WV 24901

Publisher:
Scot Refsland, Ph.D.
publisher@wvdn.com

Editor:
Rebecca Stalnaker
rebecca@wvdn.com

Managing Editor:
Sarah Mansheim
sarah@wvdn.com

VP of Advertising:
Susan Smith-Linton
susan@wvdn.com

Advertising Rep:
Tia Mattox
tia@wvdn.com

Circulation Manager:
Heather Felts
heather@wvdn.com

Please contact the
Hinton News Office
for subscription information. #304-466-0005

POSTMASTER: Please send
change of address to
publication.

SUBSCRIBE TO THE HINTON NEWS!

USPS Postal Delivery Rates

In-State Delivered Subscription (Annual) \$72.00
Out-of-State Delivered Subscription (Annual) \$75.00

Call The Hinton News Office at
304-466-0005
to Subscribe or subscribe online
at hintonnews.com

FRI 7PM • SAT 4PM & 7PM • SUN 2PM • MON 7PM

Elemental

JUNE 23-26

FAMILY FRIENDLY & CLASSIC MOVIE

The Land Before Time
JUNE 27, 2023
TUESDAY 2PM

Drop Dead Gorgeous
JULY 6, 2023
THURSDAY 7PM

The Ritz

RITZWV.COM • (304)466-6684 • 211 BALLENGEE ST • HINTON, WV

Main Street Care

304-466-6090

"A Small, Helpful Nursing Home"

SUMMERS COUNTY HOSPITAL 3RD FLOOR

Now Accepting Private Pay & Medicaid Residents

Certified Nursing Assistant
Applications Being Accepted!

The Hinton News Dining Guide

To Reserve Ad Space Call **304.701.2360**
Or Email sanya@wvdn.com

Hours

Open Monday - Sunday
7:00 a.m. - 9:00 p.m.

HC 78 BOX 6, Hinton, WV
Call: 304-466-1700

Come in for lunch or dinner

- Open Daily
- Lunch and dinner specials
- Desserts are made fresh

THE MARKET

COURTHOUSE SQUARE

(304)466-6626



One woman’s journey to being cancer free



Celebration day. Photo courtesy of Bonnie Galford.

Bonnie Galford

SUMMERS COUNTY, (Hinton News) - I am praising God that I recently got to spend a beautiful day with family and friends celebrating my 20-year anniversary of being pancreatic cancer free. Everywhere I looked, the hall was decorated in purple, the color of pancreatic cancer survivors. I'd like to share some of my story with you to let you know what a miracle God performed in my life.

I had been having pain in my left side and around to my back. When I was at my son, Wesley's house, babysitting my granddaughter, I mentioned my pain to him. Wesley immediately, in his mind, went back to a dream he had three months earlier of me being in a hospital while he was in the chapel begging God that if He would heal me then he, Wesley, would become a preacher. God had been dealing with him for about a year and a half. At the time, he didn't say a word to me.

I continued to have more problems and had gotten worse, so I went to my doc-

tor and he sent me the next morning for a CAT scan. The scan revealed that my spleen was huge and seemed to be bleeding, so that afternoon, they sent me to the hospital. After lots of testing the decision was made to remove my spleen. At the time, none of the tests indicated that it was cancer.

Surgery was scheduled, and when they opened me up, they found cancer extending from my pancreas to the spleen. The surgeon did ten biopsies, and every one showed cancer. Since the surgeon was not qualified to perform the cancer surgery, he just sewed me back up. My family asked who could perform the extensive surgery required and were told that my only hope would be Duke University. My doctor was ready to send me there immediately, but the doctor at Duke said I would have to heal from this major surgery for six weeks before another major surgery could be performed.

One day while I was healing, my husband went off to work, and I laid back down. I could seldom go back to sleep, but on this partic-

ular day, I did. I dreamed I was in a large building, and a storm was going on outside. I could see dark clouds, and the strong wind had blown over a table with an umbrella attached. As I was watching the storm, suddenly there were bright rainbow-colored clouds in front of me and then Jesus appeared in a beautiful, bright yellow robe. He was standing tall with his arms outstretched at the foot of my bed. In a few seconds, I felt myself going up, and I woke up. I knew God had shown me that He would take care of me through the storm I was facing. What a glorious sight to behold.

Two weeks before my surgery, the doctor at Duke told me about the worst-case scenario. He told me I could possibly lose a kidney, come out with a plastic stomach and feeding tube, or that part of my colon might need to be removed. He said that whatever the cancer was attached to would have to come out.

On a Friday night before leaving for Duke the following Monday, we had a prayer and healing service



Delicious cake for a momentous celebration. Photo courtesy of Bonnie Galford.

at my church. Approximately 14 preachers gave testimonies, and I was anointed with oil as James 5:14 tells us to do. What a service we had! Praise God, anointing still works!

I went to Duke on Monday, had pre-op on Tuesday and went for surgery Wednesday, May 14, 2003. As Dennis, my husband, and I sat there in the waiting room, I was looking out the window at the huge columns and thought of Samson in the Bible. I prayed and asked God to give me just a little of that strength that He gave Samson.

I went into a surgery that lasted for several hours, where they removed my spleen, half of my pancreas, part of my stomach, part of my diaphragm, a piece of my liver, and all the lymph nodes in the area. The doctor also checked all my intestines to make sure he got all the cancer.

Thankfully I was able to be put in the step-down unit so that my family could stay with me. The following Wednesday, I came home,

and that night, I was in church. Granted, I was in a recliner, but I was praising God. I've had no chemotherapy or radiation treatments because I had a rare cancer that neither would help, only surgery. Here I am 20 years later, defying all odds because I serve an awesome God who can heal and save to the uttermost.

FOR RENT
NO WAITING LIST

One Bedroom,
Section 8 Apts.
Elderly 62+
Handicapped or
Disabled. All Utilities
Included. On site
laundry facilities.

Apply at
Hinton House Apts.
495 Stokes Drive.
Office Hours:
M – F (8 – 4)
304-466-5299

Vacation Bible School
Rollynsburg Baptist Church
Talcott, WV

Come Join Us For Vacation Bible School!
June 26 - June 30 • 6 p.m. to 8 p.m.
Classes for all ages, even adults.
All Are Welcome!

For All Your Plumbing Needs, Contact
Donnie Zimmerman
Plumbing
304-222-2630
Backflow Installer & Tester • 12 Years Experience
10% Discount For Seniors • Free Estimates
Now accepting all major credit cards.

Summers County Friends of the Library golf tournament



The golf course at WillowWood Country Club. Photo provided by The Friends of the Summers County Public Library.

WILLOWWOOD, (Hinton News) - The library building first opened as the National Bank of Summers in 1921, but now it is in need of some TLC. The Friends are raising money to repair the windows, roof and paint the exterior. Please help by supporting the upcoming

golf tournament at WillowWood Country Club on Sunday, June 25. Teams will be picked between noon and 12:30 p.m., with tee-off at 1 p.m. The fee to play is \$40 per golfer, which includes two Mulligans. To register, call Willow-

Wood at 304-466-3220 prior to Saturday, June 24 at 7 p.m. Door prizes and 50/50 tickets will be available during the event. Additionally, there will be bag lunches available. The first-place team will take home \$400, second-place \$200 and third-place \$100.

Last week we continued looking at how we can know Jesus is the Son of God. We considered the testimony of John the Baptist and the miracles Christ performed. This week we will look at the testimony of God, the Father.

Jesus, The Son Of God

continued part 3
by David Padfield

The Testimony Of The Father

Peter knew that at the baptism of Christ the Father spoke from heaven, saying, "This is My beloved Son, in whom I am well pleased" (Matt. 3:17).

On the mount of transfiguration, Peter would see a bright cloud overshadow them, and the Father would again testify of His Son, saying, "This is My beloved Son, in whom I am well pleased. Hear Him!" (Matt. 17:5). "This command contains the chief significance of the entire scene. Spoken in the presence of Moses and Elijah, it gave Jesus that pre-eminence which a son has over servants. He is to be heard. His words have pre-eminence over those of the lawgiver and the prophet (Heb. 1:1,2). Peter recognized Jesus as thus honored by this voice (II Pet. 1:16-18)." (J. W. McGarvey, The Fourfold Gospel, p. 420).

The Resurrection

Though our Lord had not yet gone to the cross when He asked His disciples about His identity, we can now look back to the resurrection as the crowning act in proving the Divinity of Christ. The apostle Paul opens the Roman letter by pointing to "Jesus Christ our Lord, who was born of the seed of David according to the flesh, and declared to be the Son of God with power, according to the Spirit of holiness, by the resurrection from the dead" (Rom. 1:3-4).

The very foundation of the gospel rests upon the Lord's resurrection from the grave (1 Cor. 15:3-4). In fact, if there was no resurrection, "then our preaching is vain and your faith is also vain" (1 Cor. 15:14).

Conclusion

"God, who at various times and in different ways spoke in time past to the fathers by the prophets, has in these last days spoken to us by His Son, whom He has appointed heir of all things, through whom also He made the worlds; who being the brightness of His glory and the express image of His person, and upholding all things by the word of His power, when He had by Himself purged our sins, sat down at the right hand of the Majesty on high, having become so much better than the angels, as He has by inheritance obtained a more excellent name than they" (Hebrews 1:1-4).


Since Christ is God's final spokesman, if we neglect His message, we have missed the great salvation "which at the first began to be spoken by the Lord, and was confirmed to us by those who heard Him" (Heb. 2:3).

Copyright © 2022 David Padfield
Send comments to: zionchurch@padfield.com
Paid for by Shockley Hill church of Christ.

We meet at 3293 Tug Creek Mountain Road
Sunday Morning Worship 9:30
Bible Study 10:30
Worship 11:15
Wednesday Bible Study 6:30
We would love to have you come and study with us.
304-466-5907, 304-445-5115, 304-860-7179

ENTERTAINMENT & COMICS PAGE

Beetle Bailey




Blondie



Daddy Daze




Dustin




Hi and Lois




Marvin



Mutts



Zits



ROYAL STARS HOROSCOPE

BY GEORGIA NICOLS

MOON ALERT: There are no restrictions to shopping or important decisions today. The Moon is in Leo.

HAPPY BIRTHDAY for Wednesday, June 21, 2023:

You are intelligent, intense and focused, and you have many talents. You are sociable and like to be busy. This is a year of reflection and learning for you. (Some will teach.) Explore philosophies that will give you a better self-awareness and get you closer to the true meaning of your life.

The Stars Show the Kind of Day You'll Have: 5-Dynamic; 4-Positive; 3-Average; 2-So-so; 1-Difficult

ARIES (March 21-April 19)

5★ This is a wonderful day to socialize with others and enjoy playful activities with kids. Accept all invitations to the arts, sports events and hanging out with others. This is also a great date day! Your bottom line is you want to have fun! (You're very convincing today.)

Taurus (April 20-May 20)

4★ Be open to entertaining friends and loved ones at home today. It will be a success. Any gathering at your home will be upbeat and joyful. Financial discussions could ultimately benefit your family or your real-estate situation. Tonight: Entertain.

GEMINI (May 21-June 20)

5★ You're in a positive frame of mind today, which is why this will be a successful day for you. Your ruler Mercury is in your sign, energized by Mars, which means you will express yourself forcefully with vigor, and your optimism and positive attitude will win others to your way of thinking.

CANCER (June 21-July 22)

4★ Business and commerce are favored today. Trust your ability to negotiate financial matters in your favor, because they exist. Discussions with friends or groups might ultimately boost your income. Behind-the-scenes research or

advice will also help you. Tonight: Protect your belongings.

LEO (July 23-Aug. 22)

5★ This is a powerful day! The Moon is in your sign dancing with Jupiter at the top of your chart, which means people in authority (including parents and the police) regard you favorably. Interactions with friends and groups will be positive. Why not shop for wardrobe items that make you feel good about yourself? Tonight: You win!

VIRGO (Aug. 23-Sept. 22)

4★ Your popularity is strong now. In addition to this, authority figures will listen to you because you are confident and convincing. Meanwhile, you are hatching plans, perhaps to travel or do something that will expand your world in a promising way. Tonight: Solitude.

LIBRA (Sept. 23-Oct. 22)

5★ This is an excellent day to study, make travel plans or give a speech. People will listen to you. This same influence will also give you the intellectual drive to learn and get to the bottom of something. If you want to persuade others, you will! Tonight: Be friendly.

SCORPIO (Oct. 23-Nov. 21)

4★ You are admired today. People see you as financially capable and ambitious, yet charming and likable. (There's a winner combo.) In addition, your relations with partners and close friends are excellent today. Use this good press to achieve what you want. Tonight: You're high-viz.

SAGITTARIUS (Nov. 22-Dec. 21)

5★ Go forward with your ideas to make travel plans. They will be successful, especially work-related travel. However, because Venus is in the picture, many of you will travel for pleasure as well. Discussions with partners and close friends will be lively. You might attract someone powerful to you today. Tonight: Do something different.

CAPRICORN (Dec. 22-Jan 19)

4★ Issues at work will be easily resolved today. You might get an increase in your budget or equipment that you need. Third-party assistance is possible. Meanwhile, do join friends for happy hour, because this is a fun day to socialize! Work hard, party hard! Tonight: Check your finances.

AQUARIUS (Jan. 20-Feb. 18)

4★ Even though things are unfolding beautifully for you today, be prepared to compromise and go more than halfway when dealing with others. This will be your winning move. This is a strong day for the arts, sports and fun times with children. Tonight: Be patient.

PISCES (Feb. 19-March 20)

4★ Family discussions, especially about home repairs, will go well today. You might be able to recruit the assistance of others to help you achieve what you want to do. (Many hands make light work.) You won't have trouble delegating, that's for sure. "Build that bridge!" "Move that mountain!" Tonight: Work.

BORN TODAY

Singer-songwriter Lana Del Rey (1985), actor Chris Pratt (1979), William, Prince of Wales (1982)

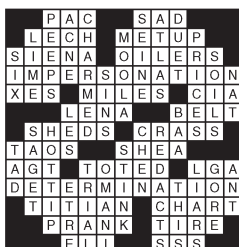
Find more Georgia Nicols horoscopes at georgianicols.com.

(c) 2023 by King Features Syndicate Inc.


SHEFFER CROSSWORD

- ACROSS**
- Society new-comer
 - transit (public transportation)
 - Spill the beans
 - Hwy.
 - "Garfield" dog
 - TV host Kelly
 - Santa
 - winds
 - City in British Columbia
 - Hosiery shade
 - Prefix with athlete
 - Cold War initials
 - Garden figurine
 - City in Manitoba
 - Trudge
 - out a living
 - Scruffs
 - Crime lab evidence
 - Bartlett, for one
- DOWN**
- "Phooey!"
 - Sicilian volcano
 - Boyfriend
 - Gets closer
 - Nabokov novel
 - Do wrong
 - Denomination
 - Boston NHL team
 - Actress Tyler
 - Chest-beating beast
 - Screen star Lamarr
 - "Guy" by Sarah Vaughan
- 25** Shoppe descriptor
- 26** "Lisa"
- 27** Alike (Fr.)
- 28** Sobbed
- 29** Sofa brand
- 30** Close
- 31** Chromosome part
- 35** Wait
- 38** Bout segments
- 40** B&O and others (Abbr.)
- 42** B'way show purchase
- 45** D followers
- 47** "Amen!"
- 48** Central point
- 49** Corp. leaders
- 50** Telly network
- 51** Brazilian city
- 52** Crumb mover
- 53** Vein yield
- 54** "Awesome!"

Solution time: 23 mins.



Last Wednesday's Answer (Answers Next Wednesday)



Unscramble these Jumbles, one letter to each square, to form four ordinary words.

RDUFA

VROSI

SUFINE

LUGTEL

Now arrange the circled letters to form the surprise answer, as suggested by the above cartoon.



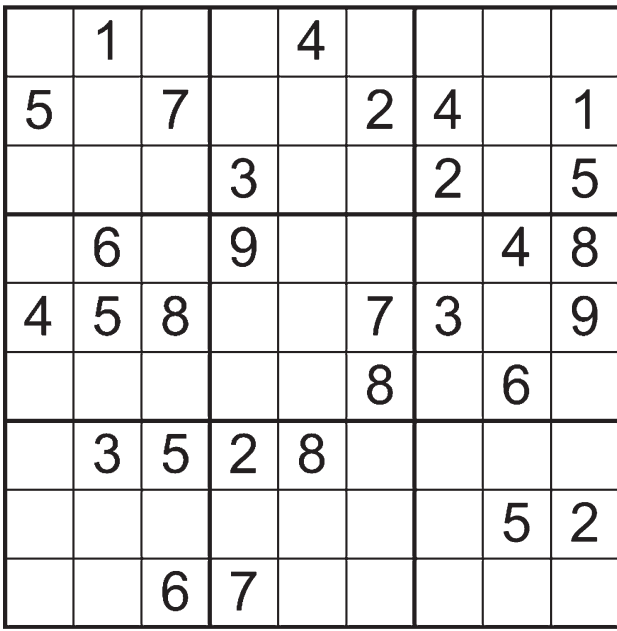
©2023 Tribune Content Agency, LLC All Rights Reserved.

(Today's Answers Next Wednesday)

Last Wednesday's Answers: Jumbles: MESSY ENTRY NATIVE VIOLET Answer: After deciding to go with granite counters, their new kitchen plans were — SET IN STONE

SUDOKU PUZZLE

King Classic Sudoku



Difficulty: ★★★

6/21

©2023 King Features Syndicate, Inc.

Fill in the grid so that every row, every column, and every 3x3 grid contains the digits 1 through 9. That means that no number is repeated in any row, column, or box. (Today's Answers Next Wednesday)

Answer To Last Wednesday's Puzzle:

3	5	6	9	4	2	1	8	7
7	8	9	6	3	1	2	4	5
1	2	4	8	5	7	6	3	9
5	7	3	4	6	9	8	2	1
4	9	8	2	1	3	5	7	6
6	1	2	5	7	8	4	9	3
9	4	7	1	2	5	3	6	8
2	3	1	7	8	6	9	5	4
8	6	5	3	9	4	7	1	2

Difficulty: ★★★

6/14



PUBLIC SERVICE COMMISSION
OF WEST VIRGINIA
CHARLESTON

CASE NO. 23-0298-E-P
APPALACHIAN POWER COMPANY and WHEELING POWER COMPANY
Petition to Update the MBRC Rates Currently in Effect

PUBLIC NOTICE OF CHANGE IN RATES UPON APPLICATION

NOTICE is hereby given that Appalachian Power Company and Wheeling Power Company (the Companies), public utilities, have, on March 15, 2023, filed with the Public Service Commission of West Virginia a Petition to update the Modified Rate Base Cost (MRBC) surcharge revenues. The Public Service Commission’s June 30, 2021, Order in Case No. 20-1012-E-P required the Companies to file an annual MBRC update in March 2022, 2023, and 2024. If approved, the increased rates will apply to electric service to approximately 462,328 customers in the counties of Boone, Brooke, Cabell, Clay, Fayette, Greenbrier, Jackson, Kanawha, Lincoln, Logan, Marshall, Mason, McDowell, Mercer, Mingo, Monroe, Nicholas, Ohio, Putnam, Raleigh, Roane, Summers, Wayne, and Wyoming.

The Companies propose to recover total incremental revenue requirements for certain rate base increases added between October 1, 2021 and September 30, 2022. The proposed increased rates and charges will produce approximately \$10.05 million annually in additional revenue, and increase of 0.58%. The average monthly bill for the various class of customers will be changed as follows:

	(\$) INCREASE	(%) INCREASE
Residential	\$1.23	0.76%
Commercial	\$2.31	0.55%
Industrial	\$1,161.04	0.47%
Special Contract	\$2,664.57	0.53%
Other	\$0.09	0.45%

The increases requested vary by customer class and customer usage level. Individual customers may receive an increase that is greater or less than average. Furthermore, the requested rates are only a proposal and are subject to change (increases or decreases) by the Public Service Commission in its review of this Petition. Any increase in rates will not become effective until authorized and approved by the Public Service Commission. The Public Service Commission will conduct an evidentiary hearing at 9:30 a.m., August 30, 2023, in the Howard M. Cunningham Hearing Room, Public Service Commission Building, 201 Brooks Street, Charleston, West Virginia.

Anyone desiring to intervene should file a written petition to intervene by 4:00 p.m. May 31, 2023. Failure to intervene timely can affect your right to participate in the proceeding. Requests to intervene must comply with the Commission’s rules on intervention. Anyone desiring to protest should file a written or electronic protest at any time up to the start of the evidentiary hearing. All protests or requests to intervene should briefly state the reason for the protest or intervention. All protests and interventions should be addressed to: The Executive Secretary, Public Service Commission of West Virginia, P.O. Box 812, Charleston, West Virginia 25323. A complete copy of this tariff, as well as a representative of the Company to provide any information requested concerning it, is available to all customers, prospective customers, or their agents at the following office of the Companies: 200 Association Drive, Charleston, WV 25311.

A copy of this tariff is also available to all customers, prospective customers, or their agents on the website of the Companies: www.appalachianpower.com/account/bills/rates/APCORatesTariffsWV.aspx

Any customer wishing to receive a reduced-size copy of the tariff can telephone toll-free at 800-982-4237, request such a copy, and provide the necessary mailing information, and a copy will be mailed to the customer. A copy of this tariff is also available for public inspection at the office of the Executive Secretary of the PUBLIC SERVICE COMMISSION at 201 Brooks Street, Charleston, West Virginia.

APPALACHIAN POWER COMPANY
And WHEELING POWER COMPANY

PUBLIC SERVICE COMMISSION
OF WEST VIRGINIA
CHARLESTON

CASE NO. 23-0377-E-ENEC
APPALACHIAN POWER COMPANY and
WHEELING POWER COMPANY

Petition to initiate the annual review and update to the ENEC rates currently in effect.

CASE NO. 22-0393-E-ENEC
APPALACHIAN POWER COMPANY AND WHEELING POWER COMPANY

Petition to Initiate the Annual Review and to Update the ENEC Rates Currently in Effect.

CASE NO. 21-0339-E-ENEC
APPALACHIAN POWER COMPANY AND WHEELING POWER COMPANY

Petition to Initiate the Annual Review and to Update the ENEC Rates Currently in Effect.

NOTICE OF FILING AND HEARINGS

On April 28, 2023, Appalachian Power Company and Wheeling Power Company (jointly the Companies) filed their 2023 petition to initiate the annual review and update of Expanded Net Energy Cost (ENEC) rates. Also on April 28, 2023, Commission Staff filed, in Case Nos. 21-0339-E-ENEC and 22-0393-E-ENEC, the prudency review report written by Critical Technologies Consulting. The Commission initiated the 2023 ENEC and reopened the 2021 and 2022 ENECs on May 26, 2023.

The Companies are seeking an ENEC increase of \$641.7 million, including an under recovery balance of \$552.9 million, as of February 28, 2023, that the Commission deferred over the last three ENEC cases (deferral amount), and an estimated \$88.8 million in fuel costs for the current year. Under a traditional one-year recovery, the requested \$641.7 million in fuel costs would require an increase of approximately 37% over current revenues. In order to minimize the impact on customers, the Companies are instead proposing two alternative recovery mechanisms.

The first proposed option in the 2023 case would spread recovery of the deferral amount over three years and additionally raise rates by \$88.8 million to align ENEC costs with ENEC revenues. If this alternative recovery mechanism is approved, the average monthly bill for the various classes of customers will be changed as follows:

	(\$) Increase	(%) Increase
Residential	\$19.61	12.1%
Commercial	\$68.44	16.3%
Industrial	\$57,715	23.4%
Special Contracts	\$110,362	21.9%
Other	\$1.63	10.0%

The second proposed option utilizes securitization of the deferral amount and other cost items and raises rates by \$88.8 million to align ENEC costs with ENEC revenues. If this alternative recovery mechanism is approved, the average monthly bill for the various classes of customers will be changed as follows:

	(\$) Increase	(%) Increase
Residential	\$5.69	3.5%
Commercial	\$21.16	5.0%
Industrial	\$18,074	7.3%
Special Contracts	\$25,756	5.1%
Other	\$0.57	3.5%

Public comment hearings will be held on the following dates in the following locations: July 11, 2023 at 5:30 p.m., Cabell County Courthouse, County Commission Courtroom, 750 5th Ave., Huntington, WV; July 12, 2023 at 5:30 p.m., Mercer County Courthouse, Judge Sadler’s Courtroom, 2nd Floor 1501 W. Main Street, Princeton, WV; July 24, 2023 at 5:30 p.m., Howard M. Cunningham Hearing Room, 201 Brooks Street, Charleston, WV; and August 21, 2023 5:30 p.m., Ohio County Courthouse, Judge Cuomo’s Courtroom, 2nd Floor, 1500 Chapline Street, Wheeling, WV. An evidentiary hearing will be held on September 5, 2023, beginning at 9:30 a.m., in the Howard M. Cunningham Hearing Room at the Commission’s offices at 201 Brooks Street, Charleston, WV.

Anyone desiring to intervene and act as a party in Case No. 230377EENEC should file a Petition to Intervene on or before June 30, 2023, complying with the rules on intervention set forth in the Commission’s Rules of Practice and Procedure. Anyone desiring to protest should file a written protest as soon as possible although protests will be accepted throughout the pendency of all three proceedings. All written protests should briefly state the reason for the protest. All protests and Petitions to Intervene should state the case name and number and be addressed to Karen Buckley, Executive Secretary, P.O. Box 812, Charleston, WV 25323.

APPALACHIAN POWER COMPANY and
WHEELING POWER COMPANY

PUBLIC NOTICE OF CHANGE IN RATES
WITH PROPOSED EFFECTIVE DATES

NOTICE is hereby given that MONONGAHELA POWER COMPANY and THE POTOMAC EDISON COMPANY, public utilities, have filed with the PUBLIC SERVICE COMMISSION OF WEST VIRGINIA, a tariff containing increased rates, tolls and charges for furnishing electric service to approximately 550,000 customers in northern, central, eastern and northwestern portions of West Virginia in all or portions of the following counties: Barbour, Berkeley, Braxton, Brooke, Calhoun, Clay, Doddridge, Fayette, Gilmer, Grant, Greenbrier, Hampshire, Hancock, Hardy, Harrison, Jackson, Jefferson, Lewis, Marion, Mineral, Monongalia, Monroe, Morgan, Nicholas, Pendleton, Pleasants, Pocahontas, Preston, Randolph, Ritchie, Roane, Summers, Taylor, Tucker, Tyler, Upshur, Webster, Wetzel, Wirt, and Wood.

The proposed increased rates and charges will become effective June 30, 2023 unless otherwise ordered by the Public Service Commission and will produce a \$207,452,687 increase in base rates, which is an increase of approximately 13.0%. The average monthly bill for the various classes of customers will be changed as follows:

Base Rate Increase		
	(\$) INCREASE	(%) INCREASE
Residential	\$18.07	15.0%
Commercial	\$55.16	12.5%
Industrial	\$478.70	9.4%
Street Lighting	\$155.13	17.2%

There are no resale customers of Monongahela Power Company and The Potomac Edison Company. The increases shown are based on averages of all customers in the indicated class. Individual customers may receive increases that are greater or lesser than the average shown. Furthermore, the requested rates and charges are only a proposal and are subject to change (increases or decreases) by the Public Service Commission in its review of this filing. Any increase in rates and charges will not become effective until authorized and approved by the Public Service Commission. (If a hearing is scheduled, notice will be given of the time and place of hearing.)

Anyone desiring to protest or intervene should file a written protest or petition to intervene prior to September 30, 2023 unless otherwise modified by Commission order. Failure to timely protest or intervene can affect your rights to protest any rate increases and to participate in future proceedings. All protests or requests to intervene should briefly state the reason for the protest or intervention and refer to Case No 23-0460-E-42T. Requests to intervene must comply with the Commission’s rules on intervention. All protests and interventions should be addressed to The Executive Secretary, Public Service Commission of West Virginia, P.O. Box 812, Charleston, West Virginia 25323.

A complete copy of this tariff, as well as a representative of the Company to provide any information requested concerning it, is available to all customers, prospective customers, or their agents at the following offices of the Company: 5001 NASA Blvd., Fairmont, WV 26554.

A copy of this tariff is also available for public inspection at the office of the Executive Secretary of the PUBLIC SERVICE COMMISSION at 201 Brooks Street, Charleston, West Virginia 25301.

Monongahela Power Company
The Potomac Edison Company

PUBLIC SERVICE COMMISSION
OF WEST VIRGINIA
CHARLESTON

CASE NO. 23-0328-E-PC
APPALACHIAN POWER COMPANY AND WHEELING POWER COMPANY

Petition for Commission Approval of Cost Recovery for a Purchase and Sale Agreement and Seven Purchased Power Agreements for Renewable Energy.

NOTICE OF FILING AND HEARING

On March 31, 2023, Appalachian Power Company (APCo) and Wheeling Power Company (WPCo) (together, the Companies) filed a Petition with the Public Service Commission of West Virginia (Commission) seeking the recovery of costs associated with APCo’s agreements to acquire the Grover Hill wind facility and to purchase renewable energy products from the Green Acres, Mountain Brook, River Trail, Shifting Sands, Sunny Rock, Pleasant Prairie, and Horsepen Branch solar facilities. The Companies’ Petition is on file with and available for public inspection at the Commission’s offices, 201 Brooks Street, Charleston, WV 25301, and at the Commission’s website, www.psc.state.wv.us.

The Commission has set an evidentiary hearing in the matter for September 14, 2023, starting at 9:30 am, and continuing to September 15, 2023, if necessary, to be held in the Howard M. Cunningham Hearing Room at the Commission’s offices, 201 Brooks Street, Charleston, WV 25301. Interested persons may attend the hearing and will have an opportunity to make public comment.

The acquisition of the aforementioned renewable energy generation facility and the purchase of the aforementioned renewable energy products can be expected to have an ultimate impact on the Companies’ West Virginia retail rates at some point in the future. The Companies do not expect these transactions to lead to any significant increase in customer rates. Rather, the Companies project that the transactions will reduce customer rates over the lives of the wind and solar facilities.

The Companies have a Renewable Power Plus (RPP) Tariff to be offered on a voluntary basis to all customers in addition to the Companies’ standard tariff offerings. It is anticipated that, over time, the costs of the proposed renewable facilities will be offset by the customers subscribing to the RPP Tariff, special contract revenues, and the cost of service benefits produced by the facilities. The costs of the renewable energy PPAs with the Green Acres, Mountain Brook, River Trail, Shifting Sands, Sunny Rock, Pleasant Prairie, and Horsepen Branch solar facilities are proposed to be recovered in expanded net energy cost (ENEC) rates. The costs of the proposed Grover Hill wind facility will be recovered through a surcharge.

The renewable facilities have varying in-service dates, but the Companies project that rates would increase by approximately \$3.7 million, on an aggregate basis after offsets, during a hypothetical first year that assumes all eight facilities are in service, as shown in the table below. Such rates will likely be phased in as of the commercial operation date for the Grover Hill wind facility and the date of the Companies’ annual ENEC rates for the Green Acres, Mountain Brook, River Trail, Shifting Sands, Sunny Rock, Pleasant Prairie, and Horsepen Branch solar facilities. The estimated rate increase in the hypothetical “Year 1” for each of the Companies’ tariff classes is also shown in the table below. By way of example, a residential customer using 1,000 kWh per month would experience a net monthly increase of \$0.29.

Year 1 of Proposed Portfolio Estimated Rate Impacts by Tariff Class						
Tariff Class	Current Rev	COS Increase	Gross Increase %	COS Offsets	Net Increase	Net Increase %
Residential	\$ 795,704,678	\$ 11,346,422	1.4%	\$ (9,884,511)	\$1,461,911	0.18%
SWS	\$ 11,020,191	\$ 156,656	1.4%	\$ (136,472)	\$ 20,184	0.18%
SGS	\$ 36,516,465	\$ 435,815	1.2%	\$ (379,663)	\$ 56,152	0.15%
GS	\$ 302,971,164	\$ 4,687,570	1.5%	\$ (4,083,608)	\$ 603,692	0.20%
LCP	\$ 478,744,510	\$ 9,908,063	2.1%	\$ (8,631,475)	\$1,276,588	0.27%
IP	\$ 42,051,369	\$ 473,394	1.1%	\$ (412,401)	\$ 60,994	0.15%
Special Contracts	\$ 30,267,960	\$ 1,093,874	3.6%	\$ (952,936)	\$ 140,938	0.47%
SS	\$ 30,139,526	\$ 461,791	1.5%	\$ (402,293)	\$ 59,499	0.20%
OL & SL	\$ 14,880,079	\$ 95,831	0.6%	\$ (83,484)	\$ 12,347	0.08%
Total	\$1,742,295,941	\$ 28,659,420	1.6%	\$ (24,966,844)	\$3,692,575	0.21%

The increases shown herein are based on averages of all customers in the indicated class. Individual customers may receive increases that are greater or less than average. Furthermore, the requested rates and charges among the various classes of customers are only a proposal and are subject to change (increases or decreases) by the Commission in its review of the Companies’ filing.

Anyone desiring to intervene in the matter should file a written petition to intervene on or before July 20, 2023, unless otherwise ordered by the Commission. All requests to intervene should briefly state the reason for the request and comply with the rules on intervention set forth in the Commission’s Rules of Practice and Procedure. The Commission will receive public comments until the beginning of the hearing. All written comments and requests to intervene should state the case name and number and be addressed to Karen Buckley, Executive Secretary, P.O. Box 812, Charleston, WV 25323. Public comments may also be filed online at <http://www.psc.state.wv.us/scripts/onlinecomments/default.cfm> by clicking the “Formal Case” link.

APPALACHIAN POWER COMPANY and
WHEELING POWER COMPANY



CLASS II-o LEGAL
OFFICIAL DELINQUENT PROPERTY LIST
List of real estate and personal property in the County
of SUMMERS delinquent for the non-payment of taxes
for the year of 2022.
Listed amounts include interest and publication fees
as of the 1st day of May, 2023.

2022 PERSONAL PROPERTY			
01-FOREST HILL			
TICKET	TAXPAYER NAME	LEGAL DESCRIPTION	TOTAL DUE
300002	ADKINS DONALD E & LOIS CG14	1990 NOMA SKYL 2000 BLD3	57.66
300009	ADKINS SONNY F OR CAROLYN S CG5	2017 KEYS HIDE 0000 DECK 10X2 0000 CANO 20X3 0000 BUIL 8X9	173.80
300012	AMOS ANDREA	2012 MAZD MAZD	55.12
300040	BRIDGES GREG	1970 MH12	43.60
300042	BROOKS TEDDY & ROBIN CG4	2005 DUTC 24FT 0000 8X16 PORC	47.14
300044	BROWN NANCY CG6	2004 MOUN KEYS 0000 DECK DECK 0000 CARP CARP	78.04
300048	BROWN SHIRLEY ANN	2002 FORD F150 2005 DUTC CAMP	89.92
300054	BUCKLAND LESA CG3	2006 GULF CAMP 0000 8X10 PORC	53.80
300072	CODY ELIZABETH KAY	2016 MAZD MAZD	88.50
300082	COZORT HARMON OR ROSETTA	2003 TRAI CAMP 2011 CHEV SILV	129.10
300092	DISHNER ALEX & PATRICIA	1998 FORD RANG 2001 FORD TAUR	43.44
300130	GARTEN SALLY E	2012 NISS VERS	40.46
300133	GILL MARK W & EVA M	2019 SUBA OUTB 2021 SUBA ASCE	191.40
300141	GREEN EDDIE & MARYANN CG6	2008 DENA CAMP 0000 CARP CARP 0000 4X24 DECK	97.20
300148	HAGER JERRY CG6	0000 CARP CARP 0000 6X10 PORC87.32	87.32
300150	HART ROBERT	2000 KEYS MONT	62.96
300159	HESS JAY	1991 1991 NORR	221.04
300163	HODGE BRENDA KAYE	2008 FORD F250 2021 POLS RZR	52.58
300175	HYLTON JEFF CG12	2011 HYUN ACCE 2005 DODG GRAN	99.50
300181	JOHNSON RANDALL E	2019 GMC SIER	234.96
300182	JONES ANTHONY M & JENNIFER	2011 CWP0 2113	266.74
300194	KENNEDA KEVIN OR JESSICA CG10	2020 BLDG 10X2	49.62
300195	KESSLER JAMES	2017 FORD FIES	73.64
300207	LAWSON CHRIS CG12	2014 OPEN ROAM 2020 PORC WOOD	155.28
300214	LESTER MATT OR KELLIE CG12	0000 8X6 DECK 2004 WILD CAMP	56.34
300217	LILLY JAMES E III & SAMANTHA	2007 HOND ACCO 2000 HOND VT75 1996 DODG RAM	320.44
300236	MAXWELL LAKE CG12	2008 DODG RAM 2004 SUBA IMPR 1976 FORD TRUC 1992 VAFL M19A	25.96
300241	MCGUIRE BERNARD CG 10	1971 AMER CAMP	35.28
300252	MILLER BOBBY OR KIMBERLY OR LA CG4	1981 ALJO 28' 0000 SMAL PORC	41.58
300258	MILLS ALAN CG4	0000 CAMP CAMP 0000 6X30 PORC	36.32
300267	MORGAN BRANDON CG4	1973 HOLI CAMP 0000 8X16 PORC 0000 8X10 ROOM	24.28
300268	MORGAN HERBERT L JR CG4	1978 CAMP CAMP	36.00
300269	MORGAN LARRY CG4	1966 YELL STON 0000 6X8 ROOM 0000 8X14 DECK	54.32
300309	ROBINETTE CRYSTAL CG4	1989 AVAL TRAV 0000 8X34 PORC 0000 ROOM ADDI	36.90
300340	SMITH MICHAEL CG12	0000 CANO 10X3	42.42
300341	SMITH ROBERT & LINDA	1995 TERR CAMP 0000 WOOD PORC	688.98
300343	SOMERVILLE ROBERT & CHRISTINA CG8	2000 FLEE CAMP 0000 20X3 CARP	128.60
300353	STOWERS CIARA	2006 HARL FLST 2003 FORD MUST 2017 CHEV SPAR	30.38
300357	TESTEMENT CHESTER CG6	2014 CHEV SILV 2015 DODG GRAN 2017 CHEV CRUZ 2020 FORD EXPL	62.24
300358	THOMAS CATHY & TERRY CG6	2015 PUMA CAMP 0000 12X8 WOOD	180.68
300381	VAN VALKENBURGH JOY V	2009 CHEV AVEO	68.86
300382	VANCE KEITH OR KAREN CG11	2006 THOR CAMP 0000 DECK 10X1	159.44
300386	WALLS ROBERT OR DONNA CG10	0000 22X4 CARP 0000 4X8 BLDG 0000 4X10 PORC	80.30
300389	WARD RONNIE L JR	2016 PREM CAMP	125.04
300400	WILLARD GEORGE RYAN OR JEANETT CG4	2009 HOND ODYS 1955 MOBI LEHO	41.18
300401	WILLEY SEAN M	2015 PUMA 31BH 0000 DECK DECK 0000 META COVE	36.70
300404	WILLIAMS BUFORD & DIANE CG12	1980 VIKI CAMP 2020 12X2 FRAM 2020 12X2 COVE	44.12
300406	WILLIAMS JEFFREY	2007 CHEV SILV	119.14
Total For 01-FOREST HILL			4,968.32
02-GREENBRIER			
TICKET	TAXPAYER NAME	LEGAL DESCRIPTION	TOTAL DUE
300442	ALLEN KEVIN	2004 TOYO TACO	79.14
300449	BALLENGEE GENETTA E	1983 20FT CAMP 0000 META I	38.82
300453	BELCHER JAMIE CG12	BUIL 2019 2ROO ADDI	47.08
300475	BLAGG BRENDA L CG	2004 ADIR 25' 0000 SHED 20X2	45.34
300476	BLAGG DELORICE CG	2008 WILD 38'	36.50
300479	BLAGG NORMA CG	1973 SHAS CAMP 0000 META 18X1	38.64
300495	CANTRELL OUTDOOR ADVENTURES LL	1998 DODG RAM 2004 ASM TRAI	41.98
300498	CARTE TODD OR TRINA CG	1993 PROW 26' 2019 8X26 CARP	201.38
300506	CONNER GLEN R & JUDY	2017 GMC SIER 1998 CHEV K150	63.32
300519	DANIELS TERRY OR MELANIE	2007 KEYS HIDE 0000 12X1 SHEL	75.52
300524	DICKENSON BENJAMIN JAMES	2012 CHEV SILV	46.88
300529	DUNFORD NORMA	1998 1988 MH H	369.12
300532	FARLEY MICHELLE & JAMES	2008 DODG RAM 2004 PT TRAI 2018 JEEP WRAN	29.48
300554	GILL JAMES N	2004 FORD FREE	256.62
300560	GRAHAM ANDREW	2010 SUZU SX4 2002 CARA TRAI 2013 DODG RAM	24.72
300564	GREENBRIER CEMETARY	1998 FORE WD 2021 KIA TELL 0000 OTHR OTHR 0000 CE - COMP	32.72
300565	GRIFFITH BRIAN CG5	2006 KEYS HORN 0000 ROOM ADDI	48.12
300585	HINTON ELKS LODGE #821 INC WILLOWWOOD COUNTRY CLUB	2016 OT - OTHE 0000 ME - MACH 0000 FF - FURN	1,048.44
300597	JESSE LONNIE & DONNA	2002 JAVO BOAT 2002 BOAT 18' 2008 DURA CAMP 2010 NAB TRLR 2017 FORD F250 2017 CHEV SUBU 2010 BUIL BUIL 2003 DODG RAM	46.46
300608	KNOTT DAKOTA	2013 FORD FOCU	88.30
300611	KULA CHERYL	2012 TOYO SIEN	24.28
300616	LOLA LILLY HEIRS	1985 HUDS TRLR	328.54
300621	M & J TRUCKING	2013 PIT TRAI 2018 DODG RAM	68.18
300630	MARTIN PAUL R	2012 CHAG TRL 1996 FORD F150 1998 FORD F150 1989 3774 89KE	91.46
300655	NORTHERN DELBERT & TRISTA	2008 CHEV COLO 2003 FORD EXPL 1976 0190 0 76	62.24
300657	PAULEY ERIC II CG5	1999 COAC CATA 2021 CARP 20X3	86.36
300676	RICHMOND GEOFFREY	2016 MITS LANC	341.64
300682	RICHMOND TERRY K	2005 TOYO TUND 2018 FORD SUPE 2018 MITS OUTL	41.74
300722	VANCE KEVIN CG6	1990 NOMA CAMP 0000 DECK 8X14	30.80
300735	WHEELER ANNA	2007 KIA RIO-	36.08
300737	WHEELER JENNINGS E	2004 FORD EXPL	44.34
300738	WHEELER LOIS	2012 CHEV SONI	

TICKET	TAXPAYER NAME	LEGAL DESCRIPTION	TOTAL DUE
300749	WILLIAMS MARK	1997 FORD THUN 2017 FORD F150	198.88
300753	WYKLE ROBERT L	2003 CHEV CAVA	27.64
Total For 02-GREENBRIER			4,459.18
03-GREEN SULPHUR			
TICKET	TAXPAYER NAME	LEGAL DESCRIPTION	TOTAL DUE
300760	ADAMS JAMES ALAN	2006 CHEV TRAI	41.98
300771	ALLMAN DAVID & ANITA	1998 FORD ECON 1992 HOLI F350 1997 TOYO AVAL	84.88
300777	AYERS JENNIFER D OR STEVE J	2014 VICT CROS 1995 1995 MH 1995 SM7D ECK	56.02
300782	AYERS PHYLLIS	1993 FORD F150 2016 KIA SOUL	97.36
300799	BENNETT ROBERT W	2005 TOYO CAMR	40.26
300800	BENNETT ROGER D	2010 HYUN SANT	56.14
300804	BERRY RANDALL & REBECCA	2014 HYUN TUCS 1997 FORD F150	104.58
300810	BLAIR DANA	2013 HOME TRAI 2005 HARL FLHR 2021 CHEV SILV	525.42
300828	BOWLES DEWAYNE	2014 TOYO TACO 2019 JEEP COMP 2016 CARR TRAI 2016 KIA SORE 2019 JEEP WRAN	627.44
300869	CALES TERESA	2006 TOYO MATR 2007 KIA RIO-	40.98
300870	CALVERT JOSEPH OR JANE CG18	1991 FLEE WILD 0000 CARP CARP 0000 PORC PORC	40.16
300875	CASE MARY E	2015 SUBA XV C	113.64
300878	CHURCH DAVID MICHAEL	2019 HARL FLHX 2020 CHEV SILV	264.66
300904	DAY KRISTEN OR DAY CHARLES	2021 RAM 1500 2001 MH12	346.86
300908	DICKENSON BRIAN & TASHA	2010 HOND CIVI 2012 CHEV SILV 1980 1995 COMP	213.90
300929	FLORIA STEVE	1999 JEEP GRAN 1992 FORD TRUC 2021 HYUN KON	238.66
300939	GARRINGER RACHEL	1955 SPA FABR	35.04
300940	GEIGER MARGIE	2016 CHEV EQUI 1992 1992 VAFL	150.16
301041	KOENIG ETHAN K	2016 GMC SIER	140.72
301045	LAMBERT JOY R	1989 MERC GRAN	24.28
301064	LIVELY NYLAND & THENITHA	2015 CHEV SILV 2001 PNY BOAT 2001 META BT T	134.55
301109	MILLER JESSICA	2018 SPRI CAMP	116.65
301113	MILLS HOLLY & ZANE	2019 SUBA ASCE 2008 JEEP GRAN	70.08
301115	MILLS KEVIN OR RHONDA CG18	2021 NISS ROGU 1995 26T CAMP	36.90
301129	NEFF DREMA	0000 COVE PORC	59.30
301167	RICHMOND KAREN	2017 MITS MIRA 2015 CHEV SPAR	74.56
301172	RICHMOND TAYLOR	2007 CHRY PACI 1991 FORD F1502002 HOND VT11 2011 FORD F150	203.00
301176	RICHMONDS STORE	2016 FORD FUSI 0000 OTHR OTHR 0000 ME - MACH	720.44
301181	ROSE SHIRLEY D @BASSLAKE	2007 CHEV COLO 1970 1993 OKW	97.16
301186	SBA TOWERS II LLC	0000 ME - MACH	284.62
301187	SBA TOWERS II LLC	0000 ME - MACH	194.36
301193	SEARS DOUGLAS OR ANGELA CG18	2001 SUNN BROO	48.70
301194	SEARS GARLAND	1976 CHEV PICK 1996 TRLR UTIL 1991 FORD F150 1996 FORD F250 1999 BUIC LESA	53.86
301209	SHREWSBURY GREGORY	2020 CHEV SILV	315.36
301211	SHUCK ERIC	2016 HOND 4 WH	44.38
301212	SHUCK LUCILLE	2015 FORD EDGE	132.26
301214	SHULL AILEEN J	2019 CHEV SPAR	88.50
301220	SIMPSON THOMAS CG3	2008 FORE WILD	35.28
301231	SPEARS PAUL CG 1	2008 KEYS CAMP	53.80
301234	STANLEY TONY OR EVA CG7	2010 KEYS XLIT	85.64
301239	STONE JAMES O & BARBARA K	2016 TOYO TACO 2016 FORD TAUR 2006 NISS TTIA	332.98
301270	VANDALL RICKEY W	2018 MITS ECLI	135.22
301281	WARD DANIEL & MELISSA	2005 MITS GALA 2011 HOND PILO	96.96
301290	WARD JACKIE L & SHELMA R	2008 SURE TLRR 1992 FORD MUST 2020 SURE TRLR 2014 FORD F150 2013 FORD F150 2019 JD ATV 2020 HOU S E	823.34
301292	WARD NADINE	2012 GMC CANY 2000 SUBA FORE	27.64
301300	WHEELER CHRISTOPHER J	1999 ECON CARG 2008 DODG DURA	55.74
301310	WILLIAMS CHARLES R & REBECCA	2002 CHEV TRAI 2003 CHEV TRAI 2006 CHEV COBA	59.30
301336	YOST MARK ALLEN CG18	2005 SALE LE 2020 CAMP CARP	53.80
Total For 03-GREEN SULPHUR			7,677.52
04-HINTON CORP.			
TICKET	TAXPAYER NAME	LEGAL DESCRIPTION	TOTAL DUE
301344	ADKINS CURTIS E	2000 JEEP CHER	32.98
301353	ADKINS LAURA M	2002 CHEV SILV 2008 HYUN TIBU	90.62
301356	ADKINS MELISSA A	2008 CHEV COBA	41.70
301357	ADKINS PHILLIP	2011 NISS SENT 2001 SUBA FORE	73.08
301367	AMERICAN GREETINGS CORP	0000 OTHR OTHR 0000 FF - FURN	37.00
301383	BALLENGEE WILLIAM	2004 JEEP LIBE	40.36
301384	BANKS BELINDA	2018 MITS MIRA	107.44
301385	BARTON JAMES E & CATHERINE	2010 CHRY TOWN	70.16
301387	BAUSCH HEALTH US LLC	0000 OTHR OTHR	37.32
301403	BERKSHIRE CANDANCE	2016 HOND PILO	226.88
301419	BERKSHIRE DOUGLAS	0000 OTHR OTHR 0000 CE - COMP 0000 FF - FURN	337.94
301424	BRIDGE STREET ASHLAND	0000 ME - MACH	3,361.08
301428	BSA PREOWNED AUTO	0000 OTHR OTHR	128.74
301429	BURDETTE KATHY	2005 HYUN SANT	42.02
301433	BUTLER KEVIN	2016 CHEV CRUZ	66.23
301439	CALES HUNTER MICHAEL	2014 CHRY TOWN	101.94
301456	CALES CHEYENNE NICOLE	2018 KIA OPTI	91.42
301459	CARMICHAEL SU-ELLEN	2018 JEEP RENE	179.62
301464	COLE LEROY	2007 FORD RANG	95.72
301468	CONNER JESSICA	1986 CHEV CAMA 2011	134.65
301473	COOPER BRIAN JOSEPH	HYUN SANT 2018 BUIC ENCO 2018 HYUN SONA	143.99
301474	COX BOBBY WAYNE & ANNA MARIA	2011 KIA SPOR	79.20
301477	CRAWFORD AMY	2013 HYUN VELO	27.70
301478	CRAWFORD ETERNITY	0000 ME - MACH	113.58
301481	CRYSTAL REED	2014 FORD EXPL	401.66
301483	PHOTOGRAPHY	2017 SUBA OUTB	168.30
301508	CUMBY KASEY	2017 CHEV MALI	68.20
301509	DURNAN KITRICK A & NANCY L	2012 DODG JOUR 2010 CHEV	318.16
301547	FORD ANTONIO	TAHO 2010 JEEP GRAN	286.32
301556	GILL CARMELLA	0000 OTHR OTHR 0000 LI - LEAS 0000 CE - COMP	0000 FF - FURN
301558	GILL SHERRI	1994 CHEV ASTR	26.44
301586	GILL MICHAEL	2003 MAZD MPV-	35.90
301587	H & R BLOCK	2012 HOND ODYS	133.92
301588	HRB TAX GROUP INC	2007 SUBA FORE	56.24
301596	HANNAH MONTGOMERY	2012 NISS XTER 2006 HOND CIVI	149.20
301602	HATCHER STEPHEN LYNN	0000 OTHR OTHR 0000 CE - COMP 0000 FF - FURN	63.56
301611	HIGUERA ANNA MARIE	2015 MITS MIRA	64.04
301628	HUBER CORY	1977 CHEV	26.44
301635	HUTCHISON VAUGHN	2008 HARL XL12	440.18
301639	JACKS BARGAIN BARN	2019 HOND RIDG	43.26
301655	JONES TRISTA	1999 GMC YUKO	44.92
301669	KESNER HUNTER L	1996 CHEV K150 2008 SUZU FORE	42.98
301685	LEFTWICH ALFONSO	2000 JEEP CHER	32.98
301691	REED CRYSTAL	2008 FORD FUSI	48.78
301709	LILLY STEVE N	2014 CHEV SILV	498.12
301713	MARTIN COREY	2019 FORD MUST	78.74
301721	MASSIE JAMES L JR	0000 ME - MACH	58.22
301722	MPHERSON BRANDY OR FRANKLIN	2005 NISS ARMA	26.44
301730	MEADOWS NICHOLAS	1972 CADI SEVI	91.04
301744	MOBILE MINI INC	2020 HOND RIDG 2021 CHEV	207.56
301755	NELMS KASSIDY GWINN	VOYA 2013 POLA RANG	526.78
301761	OSBORNE SARAH	0000 ME - MACH	430.98
301765	PACK JESSICA L	0000 OTHR OTHR 0000 ME - MACH 0000 FF - FURN	131.64
301773	PACK MATHEW S	2008 HOND ACCO	82.10
301774	PC BAIT & TACKLE	2008 BUIC ENCL	
301782	PINCHIN PENNIES	2008 CHEV SILV	
301805	REEL BRANDI		
301813	RICHMOND PAULA OR HAROLD E		

	TAXPAYER	LEGAL	TOTAL
TICKET	NAME	DESCRIPTION	DUE
301833	SANDIDGE DAWNA E & MICKEY D	1993 FORD ECON	26.44
301835	SCOTT CHARLOTTE & ISAIAH	2005 HYUN ELAN	86.98
301840	SEARS HELEN	2005 TOYO HIGH	
301846	SMITH JOSHUA D	2018 NISS VERS 1994 CHEV S10	134.56
301851	SOUTHERN ROOTS	2020 HOND CIVI	309.28
		0000 OTHR OTHR	39.58
		0000 ME - MACH	
301864	STEWART JOSEPH J JENNIFER	2002 FORD FOCU 2011 VOLK ROUT 2007 SUZU XL-7	106.72
301867	STUDIO M HAIR SALON LLC	0000 OTHR OTHR 0000 CE - COMP 0000 ME - MACH 0000 FF - FURN	179.52
301870	SUMMERS ICE LLC	0000 OTHR OTHR	670.08
		0000 ME - MACH	
301879	TEMPLE BARBER SHOP	0000 OTHR OTHR 0000 ME - MACH 0000 FF - FURN	44.74
301900	TUCKER MARY	2008 LINC MKZ-	47.22
301913	VEST ROGER	1998 FORD MUST	30.38
301919	WARD BONNIE J	2004 CHRY PT C 2007 NISS MURA	53.02
301925	WARD REBECCA L	2014 FORD FOCU	72.76
301938	WILLEY TAMMY	2016 SUBA LEGA	140.46
301939	WILLIAMS JOURDAIN	2014 SUBA XV C	80.49
301942	WILLS JARROD J	2017 JEEP NEW	190.32
301945	WILLS SALLY JEAN	1998 OLDS CUTL	30.86
301955	WYKLE DANNY	2018 NISS FRON	250.14
Total For	04-HINTON CORP.		13,887.48
05-JUMPING BRANCH			
TICKET	TAXPAYER	LEGAL	TOTAL
	NAME	DESCRIPTION	DUE
301970	ADKINS DAKOTA AUNDRE	2019 TOYO CAMR	147.24
301981	AMERICAN GREETINGS CORP	0000 OTHR OTHR 0000 FF - FURN	38.40
302032	BENTLEY BRENDA	2008 HYUN SANT	51.66
302053	BOWLING ALBERT & BOWLING SANDRA	2011 TOYO VENZ	126.06
302075	BUTLER ANDREA	2002 TOYO 4RUN	53.80
302083	CANTLEY STEPHANE & JENNA	2002 CHEV SILV	211.66
		2019 TOYO RAV4	
302085	CANTRELL ULTIMATE RAFTING DBA	0000 ME - MACH 0000 FF - FURN	160.48
302089	CHEWNING THOMAS J	2010 FORD F150	81.08
302096	COFFMAN THOMAS D	2008 VOLK EOS-	241.90
	MAXINE DALENE	2017 TOYO HIGH	
302099	COLE GAYLAN	2010 FORD EXPL	58.48
302100	COLE LEE M	2001 TOYO TUND	50.44
302121	COZORT ANDREW S & JESSICA	1998 TOYO 4 RU	53.18
		2011 CHEV MALI	
302134	CROOK SHAUN D	2019 HYUN TUCS	144.68
302185	ESTES LAUREN	2017 JEEP RENE 2021 GMC TERR	113.84
302240	HARLESS DANNY	2011 JAYC EAGL	113.04
	CGI JC	2021 12X2 DECK	
302242	HARRAH EMMA	2007 HYUN SANT	48.92
		2001 CHRY PT C	
302249	HARVEY JAMES L	2021 TOYT XLE	214.40
302251	HARVEY MICHAEL W	1987 BUIC SKYH 1983 FORD RANG 2009 DODG CALI	55.94
		2006 NISS ALTI	
302254	HARVEY STEPHEN T	1994 SUBA LEGA	24.28
302288	JOHNSON IAN & ASHLEY	2011 KIA SORE 2018 FORD FUSI	188.66
302299	KENNEDY GARY L	2014 CHEV SILV	151.20
302323	LESTER TIMOTHY OR REGINA	2017 KEYS SUMM	118.94
	CGIKC		
302330	LILLY BILLY S	2007 NAB TRAI 1966 CHEV NOVA 2016 KIA OPTI	136.86
302333	LILLY DARRELL & SHERRY	2010 TOYO CORO	64.58
		2007 CHEV MALI	
302339	LILLY GENE	2012 NISS PATH	74.36
302362	LILLY SAMUEL	2005 DODG RAM 1967 PLYM BARR 1978 ASM TRAI 1971 STAR TRAI 1971 TRAI TRAI 1973 12' BOAT 1955 12' BOAT 1971 COAC CAMP 1992 NISS TRUC 2011 CHEV SILV 1969 TRAI TRAI 1997 CHJE BLAZ	192.42
302364	LILLY SHANE R	2008 PRO UTIL 2004 DODG RAM 2020 CHEV SILV	355.02
302378	LUCAS DAVID JR & VALERIE	2009 CHEV AVEO 1986 INTE DUMP 1995 LOWB TRAI 2016 FORD F150 2020 TOYO TACO 2019 HYUN SANT 2017 SUBA IMPR	669.32
302390	MARTUS MARK	2018 TOYO RAV4 2006 KEYS CAMP 2020 JEEP RENE	254.62
302391	MASSIE SAMUEL & ANDREA	2011 FORD F450 1998 FEAT TRAI 2006 GOOS TRAI 1981 FORD LN80	266.22
302404	MCKINNEY VALERIE D	2007 BUIC LUCE	35.28
302441	MOREFIELD ELIZABETH	2019 SUBA CROS	510.58
302451	MOREFIELD JONATHAN	2020 DODG RAM	
302451	NEFF TERESA OR EDWARD	2017 FORE CAMP	116.40
	CGIKC		
302458	NORMAN DELANE & BELINDA	1997 NCFL T41A	67.98
302493	PLUMLEY PATRICIA D	2011 CHEV CRUZ	45.14
302495	POLLARD BRITT	2017 DODG RAM	201.78
302502	PUSTOVARH KRISTY L & ANTHONY P	2015 HYUN SANT	373.18
302513	RATLIFF MATTHEW OR MISTY	2015 CADI ESCA	
		2018 SUZI LT47 2018 CHEV SILV 2020 GMC TERR 2000 BK52 675	714.54
302519	REESE TONY & ELISABETH	1995 STA BT T 1995 BNZ BOAT 2008 DODG RAM 2004 CHEV SUBU 2000 GMC SIER	214.40
302525	RICHMOND EDNA	2005 BUIC LACR	33.94
302528	RICHMOND KEVIN DWAYNE	0000 HOND 4 WH 0000 HOND 4 WH 2015 DODG JOUR 2015 JEEP WRAN 2016 DODG RAM 2005 DODG RAM	360.06
302538	ROBINETTE WILLIAM & JENNIFER	2012 HYUN SANT	104.78
302540	ROLLYSON ADRIAN & MICHELE	2008 HOND ODYS	
302543	RONAT SARAH	2008 CHEV EQUI 2021 TOYT TACO 1990 STOR AGEM	371.06
302546	SAMPSON JAMES L	2019 SUBA WRX	237.72
	SAMPSON KRISTA I	2019 CHEV SPAR 2016 FORD F150 2020 FORE CAMP 2016 POLA RANG	407.64
302547	SAMPSON ZELPHA	2004 SUBA IMPR	42.40
302557	SHORT CATHERINE L	2019 HYUN ACCE	108.14
302571	STANLEY STRALEY EDWARD & MARY GARNET	1967 FORD LTD 2015 FORD F150 2017 LINC CONT	320.98
302577	STEPHENS SAMUEL II	2015 FORD EXP 2020 FORD ECOS 2005 TOYO CAMR	387.60
302580	STEPHENS REBECCA	2009 CHEV COBA 2018 FORD EXPL 2004 FORD F250	273.24
	STRACNER SONNY OR ANDREA	1997 DODG RAM1	
302592	THOMPSON ZACHARY	2018 FORD F150	241.28
302612	VEST RONALD KEITH & JENNIFER	2004 CHEV SILV 2019 GMC TERR 2019 BUIC ENCO	321.18
302622	WARD KRISTIN G	2016 TOYO RAV4	130.74
302625	WEST CLARK OR DONNA	2017 KEYS SPRI 2017 8X8 PORC	176.52
302643	WILLS EDDIE & GINGER	1996 CHEV CAVA	127.32
		2017 CHEV EQUI	
302663	WYKLE BRITTANY	2019 CHEV EQUI	160.98
302665	YOUNG JEFFREY A	2006 FORD F150	44.74
Total For	05-JUMPING BRANCH		10,591.28
06-PIPESTEM			
TICKET	TAXPAYER	LEGAL	TOTAL
	NAME	DESCRIPTION	DUE
302670	ADKINS BONNIE	2003 JEEP GRAN	36.08
302674	ADKINS KELLI BERRY	2015 JEEP PATR	78.52
302690	BENDER JOHN	2015 YAMA FZ07 2021 GMC ACAD 2021 CHEV 1500	696.04
302693	BENNETT ERIK	2003 CHEV SILV	41.18
302703	BOLEN JAMES OR SHIRLEY L CGI	2020 CATA CAMP	104.58
302707	BRANDONS	2012 FORD F150 0000 OTHR OTHR 0000 CE - COMP 0000 ME - MACH 0000 FF - FURN	396.76
302711	BROGAN BILL & SHIRLEY CG 3	2014 MONT CAMP	188.52
302712	BROOKS THOMAS	2014 KEYS CAMP	65.38
302719	BURCHAM BRIAN H	2014 DECK DECK 1993 MITS 3000 1998 TOYO CAMR 1987 POINT FIRE	32.72
302723	BUTLER NICHOLAS	2009 CHEV SILV	103.88
302737	CLINE CALVIN CGI	2009 PUMA CAMP	36.08
302740	COLE BRANDI	2017 SUBA CROS	153.14
302748	COOK DOUG	2008 PUMA 31' 0000 DECK 8X12 CG2	59.24
302749	COX RAYMOND JR & MARY	2020 NISS ROGU	207.56
302750	DECK MICHAEL W	2016 TOYO PRIU 2019 TOYO CORO	194.36
302788	GRAY SAM OR JACQUETTA CG	2021 SALE HEMI 2020 24X4 CANO 2020 10X2 DECK	296.28
302789	GRIMM JOSEPH STEPHEN SR	2007 SATU SKY- 2013 CHEV TRAV	105.60
(Continued On Next Page)			



TOTAL

(continued From Previous Page)				TAXPAYER		LEGAL		TOTAL		TAXPAYER		LEGAL		TOTAL	
06-PIPESTEM				TICKET	NAME	DESCRIPTION	DUE	TICKET	NAME	DESCRIPTION	DUE	TICKET	NAME	DESCRIPTION	DUE
TICKET	TAXPAYER	LEGAL	TOTAL	303594	SCARBRO DERECK P	2016 WILD WOOD	119.34	1371	ALLEN BERNICE & PHILLIP & DAVID W/S	1.90 ACRES NEW RIVER HILLS "HOUSE"	197.10				
302799	HILL RABON & DORIS	2011 CHEV SILV 2013 PUMA CAMP 2015 BIG TRAI	398.62	303596	SCOTT LOGAN W	2019 FORD F150	264.08	1404	BAILEY TAMMY	1 ACRE	336.14				
		2019 SUBA OUTB		303597	SCS SURVEY	0000 OTHR OTHR	77.10	1427	BENNETT ORA FLORENCE	150X235, BIG CREEK	186.52				
302801	HODGE BRIAN OR	2017 FORE 35' 2017 8X24 DECK	203.46	303604	SHUBERT PATRICIA G	2005 FORD TAUR	30.38	1448	BLANKENSHIP PRESCILLA	8 ACRES 60 POLES	156.40				
	KATHERINE MICHELLE			303614	SMITH JONATHAN E	2007 CHEV COBA	40.06			NEW RIVER HILLS					
302815	JEFFERSON MARTHA CG2	2000 JAYC EAGL	45.34	303625	SMUCKER FOODSERVICE INC	1998 FORD MUST		1524	CISCO PEGGY	3 ISLANDS NEAR MOUTH OF WOLF CREEK	146.82				
				303648	SYKES TIFFANY D	0000 ME - MACH	69.98			2 A. FOREST HILL ROAD	462.14				
302833	KENNEDY HILDA L	2012 SUBA IMPR 2003 TNFL 226A	114.52	303653	TESTERMAN BRANDEN	2019 FORD ESCA	156.70	1537	COLLINS YVONNE	15.15 ACRES "PLAT 55-358"	253.28				
302845	LEGG DEBRA	2017 VOLV XC60	187.64	303655	THOMAS BILLY & BRENDA	2018 DODG RAM	194.96	1550	CORNERSTONE FAMILY	GREENBRIER RIVER					
302851	LESTER TONY	2019 PUMA 31DB	209.32			2015 GMC SIER 2015 GATO	432.04		SERV OF WV						
	CG3	0000 8X12 PORC				TLRL 2016 GMC SIER			GREENBRIER CEMETERY						
302857	LILLY THOMAS LACY	2006 NISS ALTI	34.16	303656	THOMAS PAUL JASON	2015 POLA RANG		1567	COX GARNET	38 1/2 A. NEW RIVER HILLS	614.44				
302859	LOPEZ JENNIFER & DONALD CG1	2011 KEYS SPRI	94.40		HOMEHIDESOUTH	2018 KEYS HIDE	121.48	1594	D & M RECYCLING INC	1.98 ACRES GREENBRIER RIVER HILLS	339.60				
				303669	UTT DESIRAE	2021 KIA SPOR	234.92	1595	D & M RECYCLING INC	PT. LOT, GBR. RIVER	303.30				
302860	LUCAS JOHNATHAN	2014 DODG RAM	151.92	303677	WALLACE DAVID L	2020 FORD ESCA	188.26	1596	D & M RECYCLING INC	PT. LOT, GBR. RIVER	1,834.04				
302863	LYONS WRECKER SERVICE	1991 CHEV 1 TO 2000 INTE	127.94	303682	WARD JONATHAN	2004 SUBA LEGA	34.96	1602	DANIELS TERRY & MELANIE W/S	8,283 SQ FT LOT 1	200.88				
		MEDI 1975 INTE 2 TO 1986		303683	WARD KATHERINE JOANN	2007 TOYO RAV4	151.00			2.48 A. NEW RIVER HILLS	142.00				
		FORD 1 TO 1996 DODG 1 TO		303691	WEIKLE DARRELL	2013 FORD F150		1603	DARRAH JAN	LOT 10, GBR. RIVER	190.98				
302866	MANN JERRY	2002 FORD F-SE 0000 ME - MACH	135.10	303696	WHEELER PETIE & RICHMOND LORI	2002 CHEV SILV 2003 KIA	195.88	1662	ELLIS ROBERT DOUGLAS	67.5 ACRES NEW RIVER HILLS	385.20				
	CG1	0000 WOOD PORC				SPEC 2020 NISS ROGU		1674	FOX DAVID J	2.34 ACRES NEAR	91.04				
302874	MCBRIDE CRYSTAL OR	1999 99 F LEET	55.56	303703	WILLIAMS BEVERLY G	2010 CHEV MALI	44.74		G B P ACQUISITION INC	GREENBRIER CEMETERY					
	DREW TRIVETT			303722	WYGAL LARRY	2000 JEEP CHEV 2007 HOND CIVI	52.00	1681	GREENBRIER CEMETERY	GREENBRIER CEMETERY					
302878	MCBRIDE RONALD L	2004 BUIC LESA 2003 JAGU X-TY	38.22	303728	YANNUZZI KATHLEEN	2015 FORD ESCA	56.39	1682	GILL BURMAN	24.6 A. GBR. RIVER HILLS	270.06				
302880	MCCOMAS JAMES JR	2011 CHEV SILV	107.02		07-TALCOTT		11,463.02	1712	GILL BURMAN	6 A NEW RIVER	74.42				
302884	MCCGB AW STEWART	1998 JEEP 2007 FORD TAUR	44.74	Total For	2022 Personal Property		61,102.26		GRAHAM ANDREW D & SHERIE W/S	0.983 A, .50 A, 1.30 A	247.43				

01-FOREST HILL

[illegible]

TAXPAYER	LEGAL	TOTAL
----------	-------	-------

[illegible]

(Continued On Next Page)

(Continued From Previous Page)

03-GREEN SULPHUR				TAXPAYER	LEGAL	TOTAL	TAXPAYER	LEGAL	TOTAL
TICKET	TAXPAYER	LEGAL	TOTAL	NAME	DESCRIPTION	DUE	NAME	DESCRIPTION	DUE
				3984 OHIO VALLEY UNIVERSITY INC	27 ACS 120 POLES	21.46	5441 COX PANSY L	1 LOT	216.80
3050	CALES KRISTOPHER & LESLIE A W/S	28/50.1	190.52	4002 PATTERSON CLYDE W	COAL ONLY			HERMAN STREET	
3051	CALES KRISTOPHER M	14 ACRES LAUREL CREEK	194.42	4078 REDDEN BASIL & KRISTA ETALS	2.50 ACRES LAUREL CREEK	311.20	5460 CREWEY JOHN R & ANGELENE W/S	PART OF LOT 10	503.25
3074	CARRAWAY MARTHA SUE & ENNIS GLENN JESSE	20 ACRES	96.68	4082 REDDEN CURTIS P & REBECCA D W/S	363 SOURWOOD MOUNTAIN ROAD	260.52	5461 CREWEY JOHN R & ANGELENE R W/S	MAIN STREET	1,094.19
3075	CARTER DONALD & GRETCHEN W/S	LAUREL CREEK	143.46	4127 RICHMOND JOHN A (EST. "FEE")	1 ACRE	279.54	5472 D&M RECYCLING INCORPORATED	PART OF LOT 10	
3076	CARTER DONALD & GRETCHEN W/S	7 ACRES HUMP MOUNTAIN	116.40	4130 RICHMOND JOSEPH H	LITTLE MEADOWS "FEE"	2,494.96	5477 DAVIS JEFF	1 LOT 17 UPPER HINTON	3,459.00
3096	CHURCH MARTHA	HOUSE TRAILER	270.96	4156 RICHMOND RUTH CAROL	LITTLE MEADOWS	707.68	5504 DENT DAVID D & JENNIFER W/S	1 LOT #2	308.70
3103	CLARK BRUCE E	LICK CREEK "SURF"	113.86	4190 RODES C W EST	298.14 ACRES M/L	74.84	5526 DURNAN KITRICK A & NANCY L RUPERT W/S	1 LOT 50 X 150	383.90
3107	CLEMMER BOBBY JR & MARY L W/S	58 ACRES 105 POLES	358.40	4211 RODES ROBERT(.0104765%)	CONSD: 3/26,27,28,29,29.1,25	22.00	5553 ELWOOD JOHN & BETTY "LIFE" JACK & ETALS	TEMPLE ST.	
3108	CLEMMER BOBBY, JR. & PHILLIP & CHARLES	LICK CREEK "SURF"	152.60	4235 RODES C W EST	112 ACRES 1 HSE	25.22	5554 ELWOOD JOHN K & BETTY "LIFE" JACK & ETALS	BLOCK 0 LOTS 43-44-45-42	819.96
3109	CLEMMER BOBBY, JR. & PHILLIP & CHARLES	NEW RIVER HILLS	174.18	4251 ROSENBERG MARK	APPROX. 442.46 ACRES,	90.00	5574 EVF LLC	BELLEPOINT	255.02
3130	COX LARRY "LIFE" ETALS	LOT 9	380.10	4256 RUCKER DARRELL & DEBRA W/S	LICK CREEK	41.98	5585 FITZPATRICK JIMMIE	BLOCK K LOT PT 12	
3131	COX LARRY "LIFE" ETALS	35 ACRES MORE OR LESS	378.76	4257 RUCKER DARRELL & DEBRA	25 ACRES,	223.78	5669 GAY BRENDA GARRETT	6TH AVE	263.42
3160	CROOK DONNA GAYE	SURFACE	709.30	4313 SELDOMRIDGE FAMILY	NEW RIVER HILLS	5675	5675 GILBHRIGHDE GLEYNORA JEANE	BLOCK Z	
3161	CROOK DONNA GAYE	MEADOW CREEK	562.02	4317 SELDOMRIDGE PAUL 1/2 INST	1 LOT 140X270X267	5678	5681 GILL BILLY D	BALLENGEE ST	81.90
3166	CURRY JENNIE A WELCH & WELCH MICHAEL TODD	2 ACS& HOUSE(D.W-PP)	267.74	4319 SHAFFER GARY L & JENNIFER R W/	MEADOW CREEK	5681	5701 GORE DENNIS & RUDOLPH W/S	LOT 6 BLK 11 (50X140)	394.18
3199	DICK BILLY JOE JAMES	CONSD: 3/4 & 3/5	130.74	4320 SHAFFER GARY L & JENNIFER R W/	LOT 35(VH)	5701	5715 GORE RUDOLPH R & DANIELLE W/S	422 JAMES ST	
3204	DICK HOBERT RAY	1AC & 1AC16P (2ACS 16P)	237.08	4379 SMITH EVERITTE HAROLD JR & MAUDE D	BARKSDALE	5715	5718 GRANT LINDA & HARVEY SHIRLEY W/S	GILL BILLY DAN	25.20
3215	DICK ROBERT EARL	BLEAU PROP	279.88	4384 SMITH JERRY L	LOTS 33-34	5718	5719 GRANT LINDA & HARVEY SHIRLEY W/S	PT LOT 168 UPPER HINTON	570.30
3235	DUNN CLARK E & KATHLEEN C W/S	MEADOW CREEK	59.16	4385 SMITH JERRY L	1 LOT, NEW RIVER HILLS	5719	5720 GRANT LINDA & HARVEY SHIRLEY W/S	76X30	
3251	ENGLAND MICHAEL S & DONNA C W/ S	CONSD: 32/29 & 32/30	185.36	4417 STIFFLER STEPHANIE & TONY W/S	1 LOT, MEADOW CREEK	5720	5726 GREEN MARCIA	1 LOT UPPER HINTON	295.82
3266	EVERETT HELEN MEIER	1.33& 25ACS "SURF"	84.10	4419 STIFFLER TROY & STEPHANIE & ELLISON LORI W/S	MEADOW CK	5726	5747 GUNNOE KATHERINE & RICHARD H W/S	BLOCK X LOT 6	
3280	FITZMAURICE SENA LOUISE & JOHN HURT	43 ACRES	379.44	4420 STIFFLER TROY D	1 LOT,	5747	5751 GUNNOE RICHARD M	LOT 50 X 150	383.90
3281	FITZMAURICE SENA LOUISE & JOHN HURT	LAUREL CREEK	73.50	4421 STODDARD ALBERT H JR & IREDA MAE W/S	MEADOW CREEK	5751	5759 GWINN KATHRYN & PHILIP	LOT 30 X 60 PART OF LOT 23	195.40
3282	FITZMAURICE SENA LOUISE & JOHN HURT	7 ACRES	79.42	4423 STONE BARBARA K	131.7 ACRES,	5759	5772 HAMPTON RANDAL & LINDA W/S	111 MAIN STREET	
3294	FLESHMAN DARLENE	LAUREL CREEK	245.76	4425 STONE JAMES O & BARBARA KAY W/S	NEW RIVER HILLS	5772	5786 HARTWELL THOMAS LYNN	LOT 23 BLK 0	83.46
3324	FRIAS GABINO	0.64 ACRES	367.48	4432 STOWERS GREGORY P	6.01 ACRES MEADOW CREEK	5786	5787 HARVEY ERIC M & SANDRA R & ULRICH AUDRA J W/S	GREENBRIER FRONT	382.54
3325	FROST DONALD A & DEAN	LICK CREEK	891.98	4433 STOWERS GREGORY P	TRACT 6, 6,740 SQ. FT.	5787	5788 HARVEY GREGORY ALLEN	LOT 24 GREENBRIER FRONT	
3337	GILLIAN DANIEL L & JUDY C W/S	MEADOW CREEK	474.76	4434 STOWERS GREGORY P	MEADOW CK	5788	5800 HEATH MARION H	BLOCK O	155.94
3341	GLEN HORTON JR	CONSD: 20A/19 & 20A/20	35.28	4437 STROMSKE DAVID M	7.81 ACRES OR 10 ACRES M/L	5800	5801 HEATH MARION H	LOTS 25-26 BLOCK O	
3349	GRAHAM CHRISTOPHER J	REMAINDER TRACT	540.32	4461 THOMAS ADAM W & EMILLA MIHAELA W/S	HUMP MTN.(BASEMENT & OUT BLD)	5801	5851 HUME GEORGE R & SUE B	GARAGE	138.50
3418	GWINN JUDY	100 ACRES	311.06	4472 THOMAS ADAM W & ELIZABETH A W/S	1 LOT,	5851	5855 HUTCHINSON GOLDIE E	BLOCK Z PART OF LOT 3	
3420	GWINN KENNETH & CRYSTAL W/	NEW RIVER	318.02	4524 VANDALL JAMES E	MEADOW CK	5855	5858 IDTINGS JAMES R	306 1/2 JAMES ROW	818.92
3443	GWINN TIMOTHY & BEATRICE W/S	1.145 ACS M/L	377.56	4537 VANDALL RICKY	131.7 ACRES,	5858	5859 IDTINGS JAMES R	PT LOT 3 & 4 ALL LOT 5 COMB	1,832.70
3444	GWINN TIMOTHY WAYNE	1.18 ACRES	26.72	4538 VANDALL RICKY W	NEW RIVER HILLS	5859	5860 ISNER DAVID WESLEY & KIMBERLY B W/S	AC E PT LTS 8 & 9, LOTS 10-13	
3445	GWINN TIMOTHY WAYNE & BEATRICE W/S	HUMP MOUNTAIN	770.78	4554 WADSWORTH SARAH & LAWRENCE TERRA FRANCA	6.740 SQ. FT.	5860	5861 ISNER DAVID WESLEY & KIMBERLY	LOTS 5,6,7,8 & STRIP	43.26
3446	GWINN TIMOTHY WAYNE & BEATRICE L W/S	LITTLE MEADOWS	51.26	4555 WADSWORTH SARAH & LAWRENCE TERRA FRANCA	MEADOW CK	5861	5862 J&D PROPERTIES LLC	1 LOT RIVER BANK	
3447	GWINN TIMOTHY WAYNE & BEATRICE L W/S	LITTLE MEADOWS	216.54	4559 WALKER DANA & CAROLYN W/S	12.67 ACRES M/L	5862	5863 J&D PROPERTIES LLC	BLOCK B LOT 9	691.80
3463	HANNAH FAMILY TRUST	0.92 ACRES	785.10	4582 WARD CHARLES A & CAREY M	10.822 ACRES	5863	5864 J&D PROPERTIES LLC	GREENBRIER FRONT	247.22
3464	HANNAH FAMILY TRUST	LITTLE MEADOWS	432.74	4628 WARD LESTER RAY & BENNETT DEVEN W/S	2.21 ACRES	5864	5865 J&D PROPERTIES LLC	LOT 23 BLK 0	22.40
3469	HANSHEW RUTH	71 AC	432.74	4634 WARD OLIVER JENNINGS	28 ACRES	5865	5866 JACKS CINDY A	FOX & MCCOLL ADDN (H.T.)	31.39
3483	HARRAH JOHN	WALLOW HOLE MOUNTAIN	238.69	4635 WARD RANDALL R & JACQUELINE M W/S	LICK CREEK	5866	5889 JOHNSON NANCY LOU	1 LOT UPPER HINTON	84.70
3503	HARTWELL KIMBERLY	78 ACRES	47.08	4636 WARD RANDALL R & JACQUELINE M W/S	LAUREL CREEK	5889	5912 KEATON HARRY LEE & REGINA W/S	NORTHERLY HALF	
3523	HICKS GENEVA E "ESTATE"	2 ACRES	571.56	4668 WEST VIRGINIA TIMBER LLC	LAUREL CREEK	5912	5915 LEFTWICH ALFONSO	LOT A	590.34
3524	HICKS HARRY H JR	HUMP MOUNTAIN	408.14	4678 WHITT ROBERT & DREMA	7.937 ACS M/L	5915	5955 LILLY EDWARD	THOMPSON HILL	
3614	KENNEDY JEREMIAH	LICK CREEK	64.78	4692 WILLIAMS CHARLES & REBECCA	LITTLE MEADOWS	5955	5979 LILLY EDWARD	LOT B	526.28
3614	KENNEDY JEREMIAH	LICK CREEK	262.66	4695 WILLIAMS CHARLES R & REBECCA A	0.99 ACS (SURVEY)	5979	6011 LILLY STEVE N & RANCER GAYLE & LAYLA	BLOCK X PART OF LOT 4	
3640	KINCAID GLEN & CHERYL W/S	2.598 ACRES	69.06	4721 WILLS BOBBY & FRITTS HEATHER W/S	LAUREL CREEK	6011	6017 LITTLEJOHN MICHAEL T	BALLENGEE ST	323.04
3680	LAUREL PROPERTY MANAGEMENT LLC	SURVEY C-90A	432.74	4762 YOUNG ROBERT R	LAUREL CREEK	6017	6034 LORENZ JOEL	ON HILL	226.49
3681	LAUREL PROPERTY MANAGEMENT LLC	1 LOT, MEADOW CREEK	432.74		92 ACRES AND 47 POLES	6034	6048 MADDY TINA	917 TEMPLE STREET	
3709	LILLY GLENN & JOANN W/S	84 ACRES 97 POLES	767.70		LAUREL CREEK	6048	6051 MALTSBERGER TYLER	BLOCK I PART OF LOT 7	250.54
3710	LILLY GLENN D & JOANN C & AMANDA L POWER W/S	54 ACRES	495.66		133 ACRES,	6051	6052 MALTSBERGER TYLER D	3RD AVE (MADDY BROS)	42.02
3719	LINGO LISA M	CHESTNUT MOUNTAIN	69.88		LAUREL CREEK	6052	6053 MALTSBERGER TYLER D	BLOCK C LOTS 1-2-3	
3724	LIVELY NYLAND R II	1 ACRE	69.88		7.937 ACS M/L	6053	6055 MANN AMY R	LOTS 1 & 2	22.40
3732	LORTON BERTHA & J C "ESTATE"	LITTLE MEADOWS	723.04		LITTLE MEADOWS	6055	6057 MANN DAVID S & RILEY REID W/S	FOX & MCCOLL ADDN (H.T.)	31.39
3733	LORTON BERTHA & J C "ESTATE"	LITTLE MEADOWS	723.04		LITTLE MEADOWS	6057	6058 MANN DAVID S & RILEY REID W/S	LOT A	84.70
3735	LOUDERMILK LAWRENCE & ROSELEE W/S	19.46 ACRES "SURF"	665.48		LITTLE MEADOWS	6058	6059 MANN DAVID S & RILEY REID W/S	THOMPSON HILL	590.34
3736	LOUDERMILK LAWRENCE & ROSELEE W/S	CONSD: 20A/19 & 20A/20	474.76		LITTLE MEADOWS	6059	6067 MANSFIELD JOHNNY WAYNE	BLOCK X PART OF LOT 4	526.28
3740	LOWERY JAMES T & BEA A W/S	REMAINDER TRACT	35.28		LITTLE MEADOWS	6067	6070 MANSFIELD RUSTY G & AMY T	BALLENGEE ST	323.04
3749	MARINE INVESTMENT CORP	100 ACRES	540.32		LITTLE MEADOWS	6070	6071 MANSFIELD RUSTY G & AMY T	ON HILL	226.49
3755	MARTIN CONNIE LEE	NEW RIVER	311.06		LITTLE MEADOWS	6071	6082 MARTIN VANESSA	917 TEMPLE STREET	
3756	MARTIN CONNIE LEE	1.145 ACS M/L	318.02		LITTLE MEADOWS	6082	6094 MASONIC BUILDING	BLOCK I PART OF LOT 7	250.54
3769	MARTIN VANESSA DAWN	1.18 ACRES	318.02		LITTLE MEADOWS	6094	6111 MAXWELL SHANNON J	3RD AVE (MADDY BROS)	42.02
3785	MCCLANAHAN STANLEY L & MARY J W/S	HUMP MOUNTAIN	377.56		LITTLE MEADOWS	6111	6115 MCBRIDE ERICA M	LOT 3	71.62
3801	MCFALL RICHARD T	LOT LITTLE MEADOWS	377.56		LITTLE MEADOWS	6115	6116 MCBRIDE WILLIAM JAY & KATHY L W/S	10TH AVE	
3802	MCFALL RICHARD T	LOT LITTLE MEADOWS	377.56		LITTLE MEADOWS	6116	6122 MCGUIRE DENNIS R	LOT 5	543.10
3811	MCKINNEY DAVID	LOT LITTLE MEADOWS	377.56		LITTLE MEADOWS	6122	6123 MCGUIRE DENNIS R	LOT 5	543.10
3822	MEADOWS ANNE J	LOT LITTLE MEADOWS	377.56		LITTLE MEADOWS	6123	6125 MCGUIRE SARAH	LOT 5	543.10
3823	MEADOWS BILLY J	LOT LITTLE MEADOWS	377.56		LITTLE MEADOWS	6125	6143 MEADOR DONALD	LOT 5	543.10
3824	MEADOWS BILLY JOE	LOT LITTLE MEADOWS	377.56		LITTLE MEADOWS	6143	6146 MEADOR DONALD	LOT 5	543.10
3825	MEADOWS BILLY JOE	LOT LITTLE MEADOWS	377.56		LITTLE MEADOWS	6146	6147 MEADOR DONALD	LOT 5	543.10
3874	MILLER JEFFREY P & PAMELA G W/S	LOT LITTLE MEADOWS	377.56		LITTLE MEADOWS	6147	6148 MEADOR DONALD & PATRICIA W/S	LOT 5	543.10
3880	MILLER PATRICIA	LOT LITTLE MEADOWS	377.56		LITTLE MEADOWS	6148	6155 MEADOR DONALD & PAT W/S	LOT 5	543.10
3915	MITTMAN RHEA	LOT LITTLE MEADOWS	377.56		LITTLE MEADOWS	6155	6159 MEADOR DONALD & PATRICIA W/S	LOT 5	543.10
3918	MIZE CARL R 1/2 & MIZE NATHAN 1/2	LOT LITTLE MEADOWS	377.56		LITTLE MEADOWS	6159	6163 MEADOR DONALD & PATRICIA W/S	LOT 5	543.10
3923	MOFFETT JANNA K	LOT LITTLE MEADOWS	377.56		LITTLE MEADOWS	6163	6165 MEADOR DONALD K	LOT 5	543.10
3924	MOFFETT JANNA K	LOT LITTLE MEADOWS	377.56		LITTLE MEADOWS	6165	6166 MEADOR DONALD K & PATRICIA W/S	LOT 5	543.10
3925	MOORE JOYCE MCKINNEY & ETALS	LOT LITTLE MEADOWS	377.56		LITTLE MEADOWS	6166	6168 MEADOR DONALD K & PATRICIA W/S	LOT 5	543.10
3944	MYERS ROBERT W & BUFFY	LOT LITTLE MEADOWS	377.56		LITTLE MEADOWS	6168	6169 MEADOR DONALD K & PATRICIA W/S	LOT 5	543.10
3945	MYERS ROBERT W & BUFFY M W/S	LOT LITTLE MEADOWS	377.56		LITTLE MEADOWS	6169	6170 MEADOR DONALD K & PATRICIA W/S	LOT 5	543.10
3946	MYERS ROBERT W & BUFFY M W/S	LOT LITTLE MEADOWS	377.56		LITTLE MEADOWS	6170	6231 MINNICH JOYCE & ELLISON DAVID W/S	LOT 5	543.10
3947	MYERS ROBERT W & BUFFY M W/S	LOT LITTLE MEADOWS	377.56		LITTLE MEADOWS	6231	6233 MITCHELL EUGNE H III & MONTI ANDREW S	LOT 5	543.10
3948	MYERS ROBERT W & BUFFY M W/S	LOT LITTLE MEADOWS	377.56		LITTLE MEADOWS	6233	6246 NEELY NANCY	LOT 5	543.10
15439	NEWSOME RICHARD L	LOT LITTLE MEADOWS	377.56		LITTLE MEADOWS	6246	6343 OBJ PROPERTIES LLC	LOT 5	543.10
3973	NORTHERN DUSTIN L	LOT LITTLE MEADOWS	377.56		LITTLE MEADOWS	6343	6372 PACK ARTHUR EST	LOT 5	543.10
3980	OHIO VALLEY UNIVERSITY INC	LOT LITTLE MEADOWS	377.56		LITTLE MEADOWS	6372	6373 PACK CHRIS & JUANITA MCCRAY W/S	LOT 5	543.10
3981	OHIO VALLEY UNIVERSITY INC	LOT LITTLE MEADOWS	377.56		LITTLE MEADOWS	6373		LOT 5	543.10
3982	OHIO VALLEY UNIVERSITY INC	LOT LITTLE MEADOWS	377.56		LITTLE MEADOWS			LOT 5	543.10
3983	OHIO VALLEY UNIVERSITY INC	LOT LITTLE MEADOWS	377.56		LITTLE MEADOWS			LOT 5	543.10

(Continued On Next Page)



(Continued From Previous Page)

04-HINTON CORP.				TICKET	TAXPAYER NAME	LEGAL DESCRIPTION	TOTAL DUE	TICKET	TAXPAYER NAME	LEGAL DESCRIPTION	TOTAL DUE	
				7502	BENNETT ERNEST WAYNE	1/2 ACRE MADAMS CREEK METAL GARAGE	79.14	8726	LILLY MURVAL & DOROTHY "LIFE" G&A&M LILLY & L COCHRAN" LIFE"	9.72 ACRES JACK LILLY RD	486.40	
TICKET	TAXPAYER NAME	LEGAL DESCRIPTION	TOTAL DUE	7550	BIRD TERESA J & HUBER MARY E W/S	0.27 ACRES	242.30	8756	LILLY SHANE R	54.7 ACRES "SURF" WHITE OAK MOUNTAIN TRACT# 4 MINERALS	176.44	
6374	PACK CLETIS A & REBECCA S W/S	1 LOT 73 X 110 OAK STREET	1,247.50	7551	BIRD TERESA J & HUBER MARY E W/S	0.135 ACRES	61.44	8828	LUGAR AG FRED JR	88 ACS 49 POLES	28.18	
6375	PACK CLETIS A & REBECCA S W/S	1 LOT 45 X 104 OAK STREET	139.12	7552	BIRD TERESA J & HUBER MARY E W/S	0.294 ACRES	96.14	8837	MADDY ADDIE F	23.89 ACRES BY SURVEY	199.10	
6376	PACK CLETIS A & REBECCA W/S	TRIANGLE LOT CHESTNUT KNOLL	39.42	7554	BLACK GOLD GROUP LTD	2 ACRES 152 POLES	31.82	8868	MATHENEY RODNEY	CAVE RIDGE	407.18	
6392	PARKER ROBERT & GLENNA W/S	1 LOT 155 RIVERVIEW	196.14	7568	BOLEN JASON & INDY W/S	MADAMS CREEK	21.74	8869	MAXWELL A J III	0.521 ACRES	299.20	
6406	PEDEN OLIVIA	1 STRIP ACROSS FROM LOTS 8-9 RIVERSIDE DRIVE	84.70	7606	BOWLING ALBERT RICHARD	0.13 ACS SURVEY "SURF" COLONIAL MANOR	411.72	8979	MEADOWS DONALD & PAMELA W/S	OAK RIDGE SUB DIVISION	351.82	
6407	PEDEN OLIVIA	BLOCK D LOTS 8-9 CENTRAL AVE	593.56	7607	BOWLING ALBERT RICHARD & SANDRA K W/S	2 AC TRACT 2(SON LIVES HERE) 2.39 ACRES	94.40	8980	MEADOWS ERICA MARIE	15,937 SQ FT LESS STRIP COTTAGE ACRES	229.54	
6422	PERRINE WILLIAM H & SHIRLEY R W/S	PART LOT 25 MAIN STREET	486.08	7619	BOWLING RICHARD & SANDRA W/S	SURFACE ONLY	250.74	8981	MEADOWS ERICA MARIE	25 ACRES, BEECH RUN	617.26	
6437	PFM INVESTMENTS LLC	9077 SQUARE FEET	421.38	7633	BRAGG DEXTER	.52 ACRES, P/O LOT 2 JUMPING BRANCH	24.28	8982	MEADOWS ERICA MARIE	SOUTHSIDE OF RT. 3	131.56	
6438	PICKLO CHEYENNE & CALES HUNTER W/S	1 LOT 86	215.07	7683	BUCKLAND CATHERINE J	0.3 A LOT & RIGHT-OF-WAY SURVEYORS BRANCH	651.94	8983	MEADOWS ERICA MARIE	76.78 ACRES	857.78	
6440	PITZER CHARLES HOWARD JR & MELISSA DAWN W/S	1508 TEMPLE STREET	300.30	7684	BUCKLAND OATHER & EMOGENE W/S	1.01 ACRES COLONIAL MANOR	134.10	8984	MEADOWS ERICA MARIE	BEECH RUN HILLS	26.32	
6441	PITZER CHARLES HOWARD JR & MELISSA DAWN W/S	11TH AVE	53.66	7701	CALES LONNIE & VERA 1/2 INST MANSFIELD JOHN	25 ACRES M/L "SURFACE" JUMPING BRANCH	52.16	8985	MEADOWS ERICA MARIE	103 ACRES BY SURVEY	33.54	
6455	PLUMLEY DONNA JANE "ETALS"	LOT 25' X 50' P/O LOT 12	86.26	7702	CALES LONNIE & VERA 1/2 INST MANSFIELD JOHN & SANDRA 1/2 IN	LOT 5 SEC C MORNINGSIDE HTS	52.16	8999	MEADOWS JOSHUA A & SARA E W/S	LEATHERWOOD "SURF"	309.06	
6459	PLUMLEY JOHNIE M	3 ACRE M/L ON HILL	352.74	7703	CALES LONNIE & VERA 1/2 INST MANSFIELD JOHN & SANDRA 1/2 IN	LOT 6 SEC C MORNINGSIDE HTS	52.16	9000	MEADOWS JOSHUA A & SARA ELIZABETH W/S	PART OF 2 LOTS BROOKLYN	189.88	
6469	PRESSING ONWARD FOR CHRIST MIN	1 LOT UPPER HINTON	180.88	7704	CALES LONNIE & VERA 1/2 INST MANSFIELD JOHN & SANDRA 1/2 IN	LOT 7 SEC MORNINGSIDE HTS	52.16	9001	MEADOWS JOSHUA A & SARA ELIZABETH W/S	LOT 35 BROOKLIN	25.90	
6477	PULLEN DAVID DUANE	BLOCK 1 PART OF LOT 7 HOT DOG STAND	311.30	7716	CALES LONNIE & VERA (1/2 INST) MANSFIELD JOHN & SANDRA (1/2)NS	LOT 8 SEC C MORNINGSIDE HTS	52.16	9002	MEADOWS JOSHUA A & SARA E	LOT BROOKLYN	69.88	
6478	PULLEN DAVID DUANE	LOT 6 QUESENBERRY FARM	89.90	7717	CANTRELL DEBRA LYNN	0.91 ACRES JUMPING BRANCH	460.00	9003	MEADOWS KENNETH H & BARBARA W/S	LOT A-5 & A-6 2.38 AC	567.26	
6479	PULLIAM STEVEN E & WILLIAM J W/S	LOT 7 QUESENBERRY FARM	89.90	7718	CANTRELL RICHARD	18.125 ACRES JUMPING BRANCH	158.76	9017	MEADOWS TIMOTHY & SARA E W/S	COLONIAL MANOR	221.22	
6487	RATLIFF ROGER R & CHARLOTTE L W/S	BLOCK 7 LOT 2	39.42	7721	CANTRELL RICHARD L	11.49 ACRES	106.08	9018	MEADOWS TIMOTHY R & JOSHUA A W/S	ESTATES "SURF"	102.86	
6489	REAL ESTATE BIZ LLC	TEMPLE ST	474.46	7722	CANTRELL RICHARD LEE	JUMPING BRANCH	114.26	9029	MILLER LISA	1 ACRE 1/2 POLES	69.40	
6501	REEL BRANDI N & JOHNNY W JR W/S	BLOCK C LOTS 7 & 8 GREENBRIER FRONT	31.64	7723	CARR ERNEST JR & AUDIE & JASON W/S	7 ACRES BALANCE	379.22	9055	MORRIS TONYA L	MADAMS CREEK	399.56	
6503	REID WILLIAM S & PATRICIA A W/S	1/2 ACRE	153.96	7727	CFR LAND HOLDINGS LLC	NEW RIVER	200.74	9088	MURPHY NANCY KAY SIMMONS	1 LOT	241.76	
6544	ROGERS PAUL & TAMMY	LOWER TOWN	100.28	7805	COFFMAN THOMAS & MAXINE D W/S	1.01 ACRES COLONIAL ACRES	379.22	9088	MURPHY NANCY KAY SIMMONS	11.30 ACRES	399.56	
6552	ROGUSKY MICHAEL A	BLOCK 1 PART OF LOT 6 3RD AVE	550.88	7806	COFFMAN THOMAS D & MAXINE D W/S	26 ACRES "FEE"	200.74	9088	MURPHY NANCY KAY SIMMONS	LOTS 6 & 7 BLK B	241.76	
6555	ROOTES RONALD & JO ANNE W/S	1 LOT	818.92	7820	COLE LEE M & STENNETT ERIN C & LILLY MEGAN C & ESTES LAUREN W	LITTLE BLUESTONE	200.74	9088	MURPHY NANCY KAY SIMMONS	CONS: 9A/19 & 18	241.76	
6556	ROOTES RONALD J & HORNICK JOANNE	SUMMERS ST	289.08	7839	COOK DANNY LEE JR & CHERISH NICOLE W/S	1.428 ACRES	622.76	9092	NAHODIL BETTY J	12 ACRES RESURVEY	241.76	
6559	RUNDLE REUBEN	BLOCK K LOT 5	521.08	7854	COOK RYAN C & TRUMAN ROSANNE COOK W/S	JUMPING BRANCH	622.76	9093	NAHODIL ROBERT L & BETTY JO	JUMPING BRANCH	24.28	
6567	SANDIDGE DAWANA E & RODRIGUEZ JOHNATHAN B W/S	SUMMERS ST	27.80	7877	COX BETTY JO WILLIAMS	0.17 ACS SURVEY	31.00	9124	OHIO VALLEY UNIVERSITY INC	LOT 150X100 JUMPING BRANCH	161.44	
6568	SANDIDGE DAWNA & RODRIGUEZ JOHNATHAN	1 LOT BLK 5 TEMPLE ST 40X50	35.58	7887	COX FRED & DOROTHY W/S	30 ACS M/L	271.78	9125	OHIO VALLEY UNIVERSITY INC	27 ACRES 120 POLES	21.46	
6569	SANDIDGE DAWNA E & RODRIGUEZ JOHNATHAN B W/S	LOT 3 BLK 5 TEMPLE ST 50 X 140	30.38	7888	COX FRED & JANE W/S	JUMPING BRANCH	196.96	9126	OHIO VALLEY UNIVERSITY INC	COAL ONLY	21.74	
6570	SAUNDERS MATTHEW W	1 LOT BLK 5 TEMPLE ST 50X60	470.60	7939	CROOK JACKIE II & CHRISTINA W/S	80 POLES JUMPING BRANCH	102.72	9127	OHIO VALLEY UNIVERSITY INC	COAL ONLY	21.46	
6571	SAUNDERS MATTHEW W	1/2 OF LOT 20 MIDDLE HINTON	462.82	7940	CROOK JACKIE L II & CHRISTINA M W/S	CONSD: 11/2&3&5&6&25& 11A/6 3A12P&2.5A&18A&12A&81.5	1,192.12	9128	OHIO VALLEY UNIVERSITY INC	5.39 ACRES	21.46	
6593	SEARS HELEN S	LOT 19 MAIN STREET	462.82	7963	CROOK SAMUEL	&24A SON LIVES IN HOUSE	132.65	9129	OHIO VALLEY UNIVERSITY INC	6.18 ACRES	21.46	
6595	SEARS RONALD W & CRYSTAL G	"SURF"	534.06	7964	CROOK SAMUEL H	1.67 ACRES	185.03	9130	OHIO VALLEY UNIVERSITY INC	COAL ONLY	24.28	
6601	SHAFFER CARL & MARY W/S	LOT 2 SUMMERS ST	534.06	7968	CROOK TIMOTHY W	ELLISON RIDGE	45 ACRES "FEE"	185.03	9131	OHIO VALLEY UNIVERSITY INC	100 ACRES	24.28
6602	SHAFFER CARL L & MARY E W/S	PART OF LOT 6 50X40.5 9TH AVE	341.10	7969	CROOK TIMOTHY W	ELLISON RIDGE	0.504 ACS M/L	367.48	9169	PACK ASHLEY & CINDI W/S	COAL ONLY	21.46
6608	SHEPHERD ANDREW & NICOLE W/S	LOTS 27-28 BELLEPOINT	636.14	8015	DEHAVEN CHERI & CLENDENIN KIMBRA	.34 ACRES, MADAMS CREEK	270.18	9185	PACK JEWELL RENEE & ETALS	CONS: 13/29.3 & 13/29.2	336.54	
6629	SMITH GLORIA J "LIFE" & ETALS	BLOCK D LOT 30 CORNER BELLEPOINT	824.12	8019	DIXON JUAN K	HOUSE TRAILER	3.706 ACS M/L	198.56	9262	POLLARD WILLIAM G & BRITT W/S	28.5AC & 2.15AC(30.7AC)	279.96
6636	SMITH SAMUEL G JR	BLOCK N PART OF LOT 4 814 SUMMERS ST	846.12	8077	EMRICH MICHAEL J & ANGELA D RATLIFF W/S	5.84 ACRES JUMPING BRANCH	1,084.17	9262	POLLARD WILLIAM G & BRITT W/S	8.13 ACRES	125.58	
6637	SNAVELY DEREK SETH	CONSD: 5/123 & 124& 122.1 MIDDLE HINTON	308.70	8085	EVERS BRIAN M	PART OF LOT, 10 X 60	28.46	9263	POWELL DIXIE	CONS: 9/192 & 9/196	125.58	
6662	SRINIVASAN ELIZABETH MORRIS	1 LOT 3 ACRE	91.24	8104	FARLEY JERRIE MICHELLE	JUMPING BRANCH	196.96	9264	POWELL DIXIE	LOT 11 BLOCK B	73.24	
6666	STODDARD JAMES C & MABEL M	NEW RIVER HILLS	586.50	8107	FARLEY MELISSA WILES	JUMPING BRANCH	600.78	9271	POWELL DIXIE	MORNINGSIDE HEIGHTS	52.16	
6676	SUMMERS ICE LLC	BLOCK T LOTS 2-3-4 BELLEPOINT	640.20	8135	FISHER HANSIL W	1 LOT 100 X 142 MADAMS CREEK	89.72	9266	POWELL DIXIE	LOT 18 BLOCK B JUMPING BRANCH	52.16	
6712	THOMAS ERIC & MELISSA KAY W/S	1 LOT MAIN ST 50X104	28.20	8189	GILL MARGARET	"H.T."	55.21 ACRES RESURVEY	206.36	9267	POWELL DIXIE	MORNINGSIDE HEIGHTS	52.16
6713	THOMAS ERIC J & MELISSA KAY W/S	8TH AVENUE	28.20	8191	GILLESPIE SCARLETT & MELISSA W/S	55.21 ACRES RESURVEY	206.36	9268	POWELL DIXIE	LOT 21 BLK B MORNINGSIDE	52.16	
6714	THOMAS ERIC JAMES	1 LOT 3 A NEAR TOWN	86.06	8192	GILLESPIE SCARLETT & MELISSA W/S	1.01 ACRES "SURF"	629.88	9268	POWELL DIXIE	HTS	85.14	
6716	THOMPSON DENNIS & BONDURANT LAURA W/S	15.24 ACRES NEAR CEMETARY ROAD	3,073.18	8204	GRAY TREVOR K & PAULINE B W/S	COLONIAL MANOR	3.24 ACRES	9268	POWELL DIXIE	LOT 22 BLK B MORNINGSIDE	85.14	
6728	TRINAM RHONDA GALE	1 LOT 3 A NEAR TOWN	86.06	8210	GREENBRIER ALLEGHENY CONSTRUCT	3.24 ACRES	292.68	9269	POWELL DIXIE	HTS	45.34	
6729	TRIPLE S RENTALS	1 LOT 3 A NEAR TOWN	86.06	8217	GROFF ORMAN JR & VICKI F W/S	21.67 ACRES H.T.	205.16	9270	POWELL DIXIE	LOT 5 BLOCK D JUMPING BRANCH	45.34	
6730	TRIPLE S RENTALS	1 LOT 3 A NEAR TOWN	86.06	8241	HALL CECIL E & CLARENCE E II	TRACT 29 LILLY POND HTS.	23 ACRES M/L	196.96	9271	POWELL DIXIE	LOT 6 BLOCK D JUMPING BRANCH	45.34
6752	VICARS CHRISTOPHER & KARI & VICARS CYNTHIA W/S	PART LOT 12TH AVE	236.22	8267	HARDY JAMES G	23 ACRES M/L	196.96	9271	POWELL DIXIE	LOTS 7-8 BLK D	241.76	
6824	WHELAN SHARON E	2 LOTS BELLEPOINT	638.94	8268	HARDY JAMES G II	OAK RIDGE S/D H.T.	600.78	9271	POWELL DIXIE	MORNINGSIDE HTS	241.76	
6829	WHITT WORLEY SHERRY M	2 LOTS BELLEPOINT	638.94	8280	HARRAH EMMA E	50 ACRES MOUNTAIN CREEK	22.96	9281	PUSTOVARH ANTHONY & KRISTY W/S	P/O TRACT 3 12.653 ACS "FEE"	116.26	
6849	WILLIAMS JAMES J & JESSICA L W/S	BLOCK L LOTS 21-22 & STRIP RIVERSIDE DR	558.68	8342	HARVEY MICHAEL & CYNTHIA W/S	11.26 ACRES 44 POLES	102.72	9282	PUSTOVARH ANTHONY & KRISTY W/S	WHITE OAK MOUNTAIN	408.92	
6878	WONG CHRISTINE	LOT 11 BLOCK L	136.52	8342	HARVEY MICHAEL & CYNTHIA W/S	MADAMS CR	0.83 ACRES "FEE"	62.52	9283	PUSTOVARH ANTHONY & KRISTY W/S	37 ACRES	408.92
6907	YANCEY SANDRA TREADWAY	TEMPLE ST	136.52	8342	HARVEY MICHAEL & CYNTHIA W/S	0.83 ACRES "FEE"	62.52	9283	PUSTOVARH ANTHONY & KRISTY W/S	WHITE OAK MOUNTAIN	408.92	
6911	YOUNG ROBERT R	TEMPLE ST	136.52	8342	HARVEY MICHAEL & CYNTHIA W/S	0.83 ACRES "FEE"	62.52	9283	PUSTOVARH ANTHONY & KRISTY W/S	WHITE OAK MOUNTAIN	408.92	
6912	YOUNG ROBERT R	TEMPLE ST	136.52	8342	HARVEY MICHAEL & CYNTHIA W/S	0.83 ACRES "FEE"	62.52	9283	PUSTOVARH ANTHONY & KRISTY W/S	WHITE OAK MOUNTAIN	408.92	
6913	YOUNG ROBERT R	TEMPLE ST	136.52	8342	HARVEY MICHAEL & CYNTHIA W/S	0.83 ACRES "FEE"	62.52	9283	PUSTOVARH ANTHONY & KRISTY W/S	WHITE OAK MOUNTAIN	408.92	
6914	YOUNG ROBERT R	TEMPLE ST	136.52	8342	HARVEY MICHAEL & CYNTHIA W/S	0.83 ACRES "FEE"	62.52	9283	PUSTOVARH ANTHONY & KRISTY W/S	WHITE OAK MOUNTAIN	408.92	
Total For	04-HINTON CORP.		69,943.56									
05-JUMPING BRANCH				TICKET	TAXPAYER NAME	LEGAL DESCRIPTION	TOTAL DUE	TICKET	TAXPAYER NAME	LEGAL DESCRIPTION	TOTAL DUE	
				7273	ADKINS ANDREA	2.421 ACS LOT #1A WILL DODD RD	209.32	9474	SPARKS CHARLES	MINERALS ON 45 ACS & 90 POLES	22.42	
7285	ADKINS JENNIFER	0.500 ACRES	116.40	8441	HUFNAGLE ALLAN W	JUMPING BRANCH	479.04	9475	SPARKS CHARLES	INT IN 12 ACS MINERALS	21.46	
7290	ADKINS REGINA SUE	JUMPING BRANCH	89.60	8445	HURLEY HAFORD	TRACT#2 4.00 ACS "SURF"	205.56	9487	STANLEY STRALEY E	LOT 10 NIMITZ	1,064.90	
7309	ALDERMAN ELMO RAY SR	4.74 ACRES CAVE RIDGE, H.T.	89.60	8447	ISLAND VIEW LLC	WILL DODD RD	88.50	9488	STANLEY STRALEY E	LOT 50 OR 1.02 ACRES	221.22	
7310	ALDERMAN ELMO RAY SR	LOT & 140 SQ. FT.	127.66	8448	ISLAND VIEW LLC	LOT 1 NEW RIVER	88.50	9489	STANLEY THERESA & ANNETTE W/S	JUMPING BRANCH	221.22	
7335	ANGEL Z JASON	JUMPING BRANCH	31.82	8448	ISLAND VIEW LLC	HILLS BOB CAT DEN	139.20	9507	STUMP BRANDON DAVID	LOTS 1-2-3-4-7-8-9-10-12	103.94	
7358	ANGELL ZINA & CATHY W/S	LOT 2 OR 20 ACRES	31.82	8449	ISLAND VIEW LLC	LOT 2 NEW RIVER HILLS	1,303.28	9519	SURIN JACK R & YVONNE M	ALDERSON S/D	209.04	
7368	ANGOTTI JAYNE & ETALS	JUMPING BRANCH	27.64	8449	ISLAND VIEW LLC	BOBCAT DEN	1,303.28	9519	SURIN JACK R & YVONNE M	25.128 ACRES	209.04	
7417	BAKER DONNA L	0.055 ACRES	27.64	8450	ISLAND VIEW LLC	LOT 3 NEW RIVER	1,303.28	9519	SURIN JACK R & YVONNE M	SURVEY C-44B	703.06	
7418	BAKER DONNA LEE	JUMPING BRANCH	27.64	8450	ISLAND VIEW LLC	HILLS BOB CAT DEN	139.20	9520	SURIN JACK R & YVONNE M	PART LOT 14	703.06	
7429	BALLENGEE EDWARD C & JOAN "LIF BARNETT CHARLES H	CONS: 9B/6 & 9B/5 JUMPING BRANCH	659.10	8451	ISLAND VIEW LLC	LOT 4 NEW RIVER HILLS	139.20	9521	SURIN JACK R & YVONNE M	HINTON BY-PASS	350.50	
7430	BALLENGEE EDWARD C & JOAN "LIF BARNETT CHARLES HENRY III	PART OF LOT MADAMS CREEK	25.10	8451	ISLAND VIEW LLC	BOBCAT DEN	139.20	9522	SURIN JACK R & YVONNE M	LOT 13 HINTON BY-PASS	91.04	
7431	BALLENGEE EDWARD C & JOAN "LIF BARNETT CHARLES HENRY III	4.437 ACRES WHITE OAK	82.16	8452	ISLAND VIEW LLC	LOT 5 NEW RIVER HILLS	91.04	9523	SURIN JACK R & YVONNE M	LOT 12 HINTON BY-PASS	91.04	
7432	BALLENGEE EDWARD C & JOAN "LIF BARNETT CHARLES HENRY III	0.563 ACS	271.10	8452	ISLAND VIEW LLC	BOBCAT DEN	91.04	9524	SURIN JACK R & YVONNE M	LOT 11 HINTON BY-PASS	139.20	
7439	BALLENGEE EDWARD C & JOAN "LIF BARNETT CHARLES HENRY III	WHITE OAK MOUNTAIN	757.42	8466	JARRELL ROBERT & JACQUELINE HALE W/S	3 AC.	521.96	9551	TAYLOR PAUL III & MATTHEW & ESKRA LENORA A	PART LOT 9 HINTON BY-PASS	79.14	
7440	BANTHER JACKIE & PHYLLIS W/S	34.29 ACRES OR TRACT 8 BEECH RUN HILLS	31.82	8483	JONES EDDIE L & WILMA R W/S	LITTLE BLUESTONE	423.40	9552	TAYLOR PAUL III & ETALS	3.75 ACRES "SURF" SHED	163.72	
7441	BANTHER JACKIE & PHYLLIS W/S	0.54 AC. OR WELL TRACT BEECH RUN	31.82	8491	JONES R EUGENE JR	32 ACRES M/L	423.40	9552	TAYLOR PAUL III & ETALS	WHITE OAK MOUNTAIN "H.T."	50.44	
7446	BARKER JESSICA WILLIFORD & JENNIFER MCCREERY BAYLOR	7.03 ACRES OR TRACT 9 & 13 BEECH RUN HILLS	3									

(Continued From Previous Page)

05-JUMPING BRANCH				TICKET	TAXPAYER NAME	LEGAL DESCRIPTION	TOTAL DUE	TICKET	TAXPAYER NAME	LEGAL DESCRIPTION	TOTAL DUE
				10836	LAYNE JAMES ERIC	LOTS #2 & 3 BLK 1 SEC 2	403.82	11706	ADKINS ANDREA TRUSTEE	0.66 ACRE "H.T."	275.28
TICKET	TAXPAYER NAME	LEGAL DESCRIPTION	TOTAL DUE	10862	LIGHT RYAN J	CONSD: 16/27.4 & 5 25 ACRES	670.76	11707	ADKINS ANDREA TRUSTEE	20.26 ACRE NEAR BIG BEND TUNNEL PT OF LOTS 37 & 38	528.30
9721	WILCOX INDUSTRIES INC	194 ACRES MT 1.20 ACRES COUNTY 100% INST(SURF) & 1/2 INST (MI	950.56	10863	LIGHT RYAN JAMES	LILLY BRANCH 4.02 ACRES	495.20	11708	ADKINS ANTHONY P	75X168.22X75X166.83 102X112X134X104 & 14,883SF	169.62
9722	WILCOX INDUSTRIES INC	5.32 ACS MT 1 AC COUNTY 100% INST(SURF) & 1/2 INST(MIN	30.04	10871	LILLY DENNIS F & BARBARA W/S	PIPESTEM WATERS .50 AC.	189.48	11713	ADKINS BENNY L & FLORA M W/S	CONRS: 18/184.21/5.6	104.86
9723	WILCOX INDUSTRIES INC 1/2 INST (MINS)	6.32 ACRES JUMPING BRANCH 1/2 INT MINERALS ONLY	21.46	10885	LILLY LOWELL	LOT 15 SEC C SUN VALLEY LAKE "INT.IN LAKE"	40.26	11723	ADKINS DAVID L & JULIE E W/S	19 ACRES M/L HOWARDS BRANCH	213.66
9724	WILCOX INDUSTRIES INC 1/2 INST (MINS)	195.20 ACRES WHITE OAK MOUNTAIN MINERAL ONLY	29.14	10889	LILLY REBECCA A	.55 AC.	115.34	11730	ADKINS HOWARD ARNETT 111	1 LOT TALCOTT	233.84
9754	WILLIAMS RESOURCES CORPORATION	0.9 ACRES OR 144 POLES MADAMS CREEK	65.70	10908	LYON CLETIS	PIPESTEM CREEK PIPESTEM WATERS	26.72	11731	ADKINS HOWARD ARNETT 111	LOT 50 X 150 GREENBRIER RIVER .	140.92
9759	WILLIS DONNA & ETALS	PENN VIRGINIA HX#11 ORDERS #2	21.46	10909	LYON CLETIS	1 ACRE 40 POLES LOT 2, SEC. B, PIPESTEM, "H.T. AND BAIT STORE"	47.90	11732	ADKINS HOWARD ARNETT 111	LOT 50 X 150 GREENBRIER RIVER	58.88
9774	WILLS EDDIE G & GINGER A W/S	1 LOT, 5 RODS X 10 RODS X 5 RO DS X 9 RODS X 7 RODS	135.02	10910	LYON CLETIS	LOT 3, SEC. B, THOMPSON DIVISI	253.28	11734	ADKINS JACKIE JOE	1 LOT TUNNEL HILL	186.52
9795	WILLS ROBERT ALLEN SR	PENN VIRGINIA HX#11 ORDERS#2	21.46	10911	LYON CLETIS	LOT 4, SEC. B, THOMPSON DIVISION	45.34	11735	ADKINS JACKIE JOE	LOT M MT PISGAH S/D TALCOTT BLUE HSE	314.16
9808	WILSON JONATHAN F	10 ACRES LEATHERWOOD	131.28	10929	MARKHAM JOE	LOT 8 SEC C SUN VALLEY LAKE	45.34	11736	ADKINS JACKIE JOE	1 ACRE & 5 POLES HOWARDS BRANCH (HT)	177.26
9809	WILSON JONATHAN F	7 ACRES LEATHERWOOD	90.64	10930	MARKHAM JOE	LOT 9, SEC. C, SUN VALLEY LAKE	45.34	11758	AKERS DONNA S	0.491 ACRES BALLENGEE .	459.60
9810	WILSON JONATHAN F	24 ACRES LEATHERWOOD	179.40	10949	MASSIE SAMUEL B	PIPESTEM WATERS	11779	11779	ALIFF JAMES M & RITA M ETAL	1 LOT BLUE LICK	77.92
9811	WILSON JONATHAN F	6.64 ACRES LEATHERWOOD	130.88	10950	MASSIE SAMUEL B	5 ACRES 80 POLES	11780	11780	ALIFF JAMES M & RITA M ETAL	1 LOT 38 POLES BLUE LICK	72.42
9818	WISEMAN RAY WILLIAM	62.49 ACRES MADAMS CREEK CONS: 10/25.1,10/25, 10/30.1 & 10/30	1,935.54	10952	MASSIE SAMUEL B	54 ACRES, PIPESTEM WATERS 40.42 ACRES M/L	302.22	11796	AMICK ALEXANDRIA K	1 LOT 200 X 300 GREENBRIER RIVER	419.00
9827	WOOD STEPHEN P	1.90 ACRES FLAT TOP	649.84	10959	MCBRIDE JAY & KATHY	PIPESTEM WATERS 2.31 ACRES	363.22	11816	ARCHER COY & PEGGY W/S	88 ACRES	57.16
9839	WRIGHT GARY E & ROBIN S W/S	52.437 ACRES M/L	1,192.46	10963	MCBRIDE LOIS L	9 AC & 100 P	82.60	11817	ARCHER JOHNNY R	4.152 ACRES BLUE LICK RUN	330.50
9840	WRIGHT GARY E & ROBIN S W/S	13.311 ACS M/L	175.40	10965	MCBRIDE MITCHELL R & REBECCA W/S	1/2 ACRE	396.60	11818	ARCHIE JAMES KEVIN & JENNIFER LYNN W/S	LOTS 10 & 11 0.489 & 0.444 ACRES	220.32
9861	YOUNG ROBERT R	103 ACRES AND 60 POLES MADAMS CREEK	906.96	10968	MCBRIDE RONALD 1/2 & JEREMY AARON 1/2	80 POLES PIPESTEM WATERS	172.58	11821	ARMENDARIZ VICKIE S	1.03 ACRE TUNNEL HILL	150.04
9862	YOUNG ROBERT R	302 ACRES AND 145 POLES GLADE CREEK	3,230.48	10971	MCBRIDE WILLIAM J	60 ACRES RIVER RIDGE	1,020.80	11856	AYRES LUCINDA LOU	7.028 ACRES HOWARDS BRANCH	266.42
9863	YOUNG ROBERT R	10 ACRES 80 POLES MADAMS CREEK	135.96	10986	MCGRAW SCOTT V & SARAH R W/S	5 ACRES	654.00	11874	BALL DANA	6.37 ACRES ISLAND GREENBRIER RIVER	546.08
9864	YOUNG ROBERT R	5 ACRES WHITE OAK MOUNTAIN	70.42	11008	MEADOR JAHUE T JR & EVELYN "L MCBRIDE	1 AC PIPESTEM WATERS	320.06	11907	BDR LLC	1.06 ACRES M/L	45.34
9865	YOUNG ROBERT R	50 ACRES MOUNTAIN CREEK	497.16	11027	SHARON & RITCHEY DREMA	.60 ACRES	655.74	11908	BDR LLC	14.02 ACRES M/L	546.90
Total For	05-JUMPING BRANCH		60,786.82	11027	MERCER LISA K & BRADLEY W/S			11909	BDR LLC	3.669 ACRES GREENBRIER RIVER	135.02
				11038	MILLS DAMON P	14.94 ACRES PIPESTEM WATERS	301.74	11914	BENGEY JOSEPH ALAN	5.43 ACRES HUNGARTS CREEK	433.72
				11046	MOEN YVONNE FRANCES	373 BROADWAY RD	130.06	11915	BENGEY JOSEPH ALAN	1/2 ACRE HUNGARTS CREEK	106.22
TICKET	TAXPAYER NAME	LEGAL DESCRIPTION	TOTAL DUE	11047	MOEN YVONNE FRANCES	3.00 ACRES TRACT #3 NEW RIVER HILLS	413.64	11933	BENNETT LESTER MADELINE	HOUSE TRAILER CONS'D: 8/7 & 8/7.4 MARSH BRANCH	86.17
10123	ADAMS MIKE	1078 SQ FEET SURVEY	28.46	11056	MULHEARN DANIEL J & NINA J W/S	9.5 ACRES TRACT #4 NEW RIVER HILLS	1,375.00	11951	BERRY ALMA & FARMER FREDA	24 ACRES HUNGARTS CREEK	211.60
10131	ADKINS GEORGE	LOTS 26-27-28-29 PIPESTEM WATERS "SURF"	105.68	11057	MULHEARN DANIEL J & NINA J W/S	LOT 11 PIPESTEM POINTE	1,375.00	11982	BLANKENSHIP BARBARA	40 ACRES GREENBRIER RIVER	101.83
10132	ADKINS GEORGE "LIFE"	43 ACRES M/L PIPESTEM WATERS	458.92	11057	MULHEARN DANIEL J & NINA J W/S	LOT 10 PIPESTEM POINTE	419.90	11984	BLANKENSHIP BARBARA E	GREENBRIER RIVER WATERS	167.62
10133	ADKINS GEORGE & AUDREY "LIFE"	CONSD: 1/26.2,26.1,28.29,26,23 LOTS 42,43,44,45,46,47,48,49,5	234.76	11059	MULLINS CALVIN LEE & KATIE ELI	1.25 AC PIPESTEM CK. D.W	380.10	11985	BLANKENSHIP BARBARA E	LOT 18 W C KEATON S/D	86.17
10134	ADKINS GEORGE W & AUDREY W/S	LOT 21, BLUESTONE S/D "SURF"	47.90	11061	MULLINS KATIE ELIZABETH	10 AC RIVER RIDGE	199.78	11987	BLANKENSHIP CLARK FRANKLIN C/O CLEVELAND	PT LOT 19 WC KEATON S/D	86.17
10135	ADKINS GEORGE W AND AUDREY A	CONSD: 1/48 & 1/49 1.21A & 1.24A PIPESTEM LILLY S/D	280.36	11066	MUSCARI KATHY D	25 A PIPESTEM CREEK	275.14		BLANKENSHIP	29 ACRES GREENBRIER	294.72
10212	BARBER TIMOTHY M & ANN E W/S	TACT PARCEL#16 (12.910ACS) "SURF"	229.68	11067	MUSCARI KATHY D	20 ACRES PIPESTEM CREEK	184.38	12019	BLEVINS MARY	1.53 ACRES SURVEY	197.52
10213	BARBER TIMOTHY M & ANN E W/S	TRACT PARCEL#18 (6.756ACS) "SURF"	185.70	11074	NEELY TOMMY R & BRENDA W/S	1 1/16 ACRE PIPESTEM CREEK	143.74	12019	BONDS CARLOS RAY	1 LOT "SURFACE"	22.54
10214	BARBER TIMOTHY M & ANN E WS	TRACT PARCEL#19 (2.984) "SURF"	91.04	11075	NEELY TOMMY RAY & BILLY JEAN	LOT 24, SEC. C, SUN VALLEY LAK E, "INT. IN LAKE"	49.62	12048	BOONE PATSY ANN	75X47X37.12X71 BIG BEND	22.54
10215	BARBER TIMOTHY M & ANN E W/S	TRACT PARCEL#17(9.892AC) "SURF"	193.34	11097	OFSA ROBERT	59.47 ACRES LICK CREEK	754.10	12049	BOONE WILLIAM SHANE DONNA L W/S	6 ACRES HUNGARTS CREEK	364.68
10247	BISHOP WILLIS & MARY "LIFE"	86.33 ACRES(VH) LICK CREEK	576.44	11098	OHIO VALLEY UNIVERSITY INC	50 ACRES	21.46	12061	BOUCHER JOEL & SALLY	LOTS 2-3 TALCOTT	260.10
10255	BLANKENSHIP JAMES A & BLANKENSHIP GERALD B W/S	TRACT 2-A, 0.99 ACRE	199.10	11098	PALMER GORDON	50 ACRES COAL ONLY	21.46	12066	BOWER MIKE & CONNIE	6 ACRES 80 POLES HUNGARTS CREEK	174.18
10256	BLANKENSHIP JAMES A & GERALD B W/S	1 ACRE TOMS RUN	58.08	11126	PHILLIPS GORDON	40 ACRES PIPESTEM	21.46	12066	BOWYER LEONARD	0.509 ACRES PENCE SPRINGS	252.48
10257	BLANKENSHIP JAMES A & GERALD B W/S	1.50 ACRES TOMS RUN	60.62	11130	PATRICK LISA K	50% INT IN MINERALS	21.46	12092	BOWYER LEONARD	3 LOTS 61-63-65 SEC 4 WEST ALDERSON	708.16
10259	BLANKENSHIP NICK & TESHEA W/S	0.47 ACRES ROCK RIDGE RESORT	420.72	11130	PATRICK LISA K	LOT B PIPESTEM	271.92	12093	BOWYER LEONARD DALE	LOT 124 BLK 8 WEST ALDERSON S/D	62.24
10260	BLANKENSHIP NICKY DBA VILLAGE AT ROCK RIDGE	2.32 ACRES ROCK RIDGE WASTE TREATMENT	124.84	11147	PETTREY RALPH H	HT	381.70	12094	BOWYER LEONARD DALE	LOT 122 BLK 8 WEST ALDERSON S/D	62.24
10261	BLANKENSHIP NICKY DBA VILLAGE AT ROCK RIDGE	0.070 ACRES ROCK RIDGE POOL	187.44	11151	PHILLIPS BENNY E & BEULAH	LOT 1 EDWARDS S/D	481.58	12094	BOWYER LEONARD DALE	LOT 122 BLK 8 WEST ALDERSON S/D	62.24
10263	BLANKENSHIP NICKY DBA VILLAGE AT ROCK RIDGE INC	.75 ACRES ROCK RIDGE	975.22	11152	PHILLIPS BENNY E & BEULAH	67.64 ACRES INDIAN HILLS	228.08	12095	BOWYER LEONARD DALE	LOT 123 BLK 8 WEST ALDERSON S/D	62.24
10264	BLANKENSHIP NICKY R DBA VILLAGE AT ROCK RIDGE INC	1.0341 ACRES ROCK RIDGE	87.58	11156	PHILLIPS CAROLYN M	21.97 AC INDIAN HILLS SURVEY 163/298	320.56	12096	BOWYER LEONARD DALE	LOT 121 BLK 8 WEST ALDERSON S/D	62.24
10265	BLANKENSHIP NICKY R	0.52 ACRES VILLAGE AT ROCK RIDGE	2,971.98	11157	PHILLIPS CAROLYN MARIE	12.47 ACRES M/L PIPESTEM WATERS	300.08	12097	BOWYER MARY ANN	P/O LOTS 16-17-18 BLK B RIVERSIDE REST	106.84
10273	BOSLEY MICHAEL	LOT #8 1 ACRE	183.98	11157	PHILLIPS CAROLYN MARIE	10 ACS & .33 ACS PIPESTEM WATERS	300.08	12098	BOWYER MARY ANN	LOTS 1 BK 12 RIVERSIDE REST I	26.21
10274	BOSLEY MICHAEL & ROSEMARY D W/S	LOT #9 IAC TALLERY MOUNTAINS	518.20	11157	PHILLIPS CAROLYN MARIE	9 ACRES PIPESTEM WATERS (KOA BUILDING)	1,893.58	12098	BOWYER RICHARD E JR & MARY ANN W/S	LOTS 9 10 11 12 13 14 RIVER REST	91.27
10276	BOWLING RICHARD & SANDRA	2.13 ACRES "SURF" PIPESTEM WATERS	338.28	11189	PIPESTEM RV PARKS & CAMPGROUND LLC	9.55 ACRES RIVER RIDGE	308.38	12099	BOWYER RICHARD E JR & MARY ANN W/S	LOT 63 GREENBRIER SPRINGS S/D	151.00
10277	BOWLING ROBERT J	31.68 ACRES TALLERY MOUNTAIN	233.84	11196	PURDY MARVIN A	1.5 ACRES	170.44	12105	BOYD LINDA JANE	LOT 64 GREENBRIER SPRINGS S/D	242.80
10311	BROWN JAY TERRY & VALENTINE BROWN	LOTS 43 & 51 & 52 & 53 8560 SF ROCK RIDGE RESORT	362.40	11205	RASNAKE STEPHANIE L	100 ACRES BLUESTONE HILLS	529.72	12106	BOYD LINDA JANE	LOT 26 MCVEY	196.70
10318	BURDETTE SHAWN M & KRYSTLE A W/S	LOT #4 BLK 1 SEC 2 PIPESTEM VILLAGE	343.78	11218	RICHMOND CLIFFORD "EST"	LOT 20 CABIN #5	409.72	12106	BOYD LINDA JANE	45,823 SQ FEET 1.0519 ACRES	167.08
10335	BUTLER SALLY	3.80 ACRES ISLAND CREEK	133.02	11232	ROCK RIDGE RENTALS	BLK 5, PIPESTEM VILLAGE	680.26	12108	BRADLEY CASSANDRA	1.09 ACRES	167.08
10364	CJ BRYANT CO	1.15 ACRES PIPESTEM WATERS	1,182.36	11234	ROCK RIDGE RENTALS	LOT 11 INDIAN RIDGE RESORT	214.40	12109	BRADLEY CASSANDRA	LOT #27 MCVEY	110.76
10369	COLANERO GLENNA FARLEY	TRACT A 1.61 ACRES PIPESTEM CREEK	760.56	11235	ROCK RIDGE RENTALS	CONSD: 16/27.1 1.582 ACRES	490.30	12116	BRAGG BILLY JOE & EDNA K "LIFE"	LOTS 5-6 PT 7 GREENBRIER SPGS	110.76
10412	CROOK BRIAN T	CONS: 16A/121 & 16A/87 LOTS 82, 84 & 86	1,006.20	11236	ROCK RIDGE RENTALS	CONSD: 16/27.1 CABIN	305.98	12132	BREHM JERRY R II	LOT 132 BBB FARMSIDE	84.22
10417	CROWE BOBBY & BETTY W/S	20 ACRES 1/3 INT EACH (1 H.T. PART OF TRACT#1 PIPESTEM WATER	244.30	11250	ROSE KEITH SCOTT	LOT 27, BLOCK 5 PIPESTEM VILLAGE, .07 ACRES	265.60	12199	BUCKLAND CYNTHIA ANN & ETALS	BUCKLAND CYNTHIA ANN & ETALS BUCKLAND EMOGENE & OATHER SR "	154.32
10428	DAME RITA ANN	8.6 ACRES BLUESTONE MOUNTAIN	62.24	11253	SAGADY JAMES & IVY REED-SAGADY	5.19 AC	218.96	12203	BURDETTE CURTIS & JEANETTE	LOT 3, 50X68.7X50X71	62.24
10446	DOYLE CATHERINE A	359.3875 ACRES MORE OR LESS ISLAND CREEK	550.50	11254	SAGADY JAMES & IVY REED- SAGADY W/S	GRAVELY POINT RD .72 ACRES	524.24	12204	BURDETTE CURTIS & JEANETTE	LOT 3 A 25X53.3X25X53	62.24
10462	EDWARDS JOHN WILSON	26.147 AC SURVEY TALLERY MOUNTAIN	87.58	11277	SHORT JEFFERY & DONNA W/S	1829 GRAVELY POINT RD TRACT#1 LOT 110A (7745 SF)	252.48	12210	BURGESS RICHARD G & SHIRLEY A W/S	LOT 16 JOHN LEWIS DIV.	147.77
10482	EVANS RONNIE RAY & MAXIE E W/S	7.7 ACRES BROWNS RIDGE S/D (H.T.)	102.58	11291	SMITH DAVID & CYNTHIA W/S	TRACT # 2 LOT 103 (2389 SF)	113.04	12211	BURGESS RICHARD G & SHIRLEY A W/S	0.31 ACRE	107.67
10494	FARLEY PATTY	TRACT B 4.76 ACRES PIPESTEM CREEK	71.48	11292	SMITH DAVID & CYNTHIA W/S	CONSD: 16A/161 LOT 104 .08AC	113.04	12211	BURGESS RICHARD G & SHIRLEY A W/S	0.26 ACRE LOWELL	107.67
10538	FRANK KEITH A	80 POLES "H.T." PIPESTEM CREEK	164.12	11293	SMITH FRANCES MARIE	ROCK RIDGE RESORT SITE 13 BLK 2 SEC 2	159.44	12215	BURKHOLDER ELDEN & BRENDA W/S	LOT 16A	
10561	GARCIA JOE & BRENDA W/S	3.38 AC. PIPESTEM WATERS	141.88	11293	SMITH FRANCES MARIE	PIPESTEM VILLAGE	856.04	12215	BURKHOLDER ELDEN & BRENDA W/S	2.55 ACS SURVEY GREENBRIER RIVER	69.06
10562	GARCIA JOE & BRENDA W/S	3.38 AC. PIPESTEM WATERS	63.44	11321	STALEY CELESTE & JEFFRIES DAVID W/S	PIPESTEM VILLAGE	856.04	12239	CALDWELL RONALD S & ETALS	1.80 ACRES GREENBRIER RIVER	87.04
10563	GARCIA JOSEPH RUDOLPH & BRENDA L "SURF" W/S	LOT 8 L. LILLY S/D	293.90	11321	STALEY CELESTE & JEFFRIES DAVID W/S	98 ACRES LICK CREEK	1,763.26	12240	CALENDINE DIANE L & JOHN DAVID & AMY LYNN W/S	1.91 AC GREENBRIER RIVER HILLS	118.80
10571	GILKERSON WILLIAM D & JODIE S W/S	LOT 11, SEC. C SUN VALLEY LAKE	50.44	11322	STALEY CELESTE & JEFFRIES DAVID W/S	1.74 ACRES, JARRELL'S BRANCH EAGLE'S WAY 1 CABIN	1,763.26	12350	DAVID & AMY LYNN W/S	CONS: 16A/5,6,39 & 70 AIRP ADD LOTS 5&6	227.14
10572	GILKERSON WILLIAM D & JODIE S W/S	LOT 10, SEC. C, SUN VALLEY LAKE "INT"	27.64	11323	STALEY CELESTE & JEFFRIES DAVID W/S	TRACT A 3.12 ACRES PIPESTEM WATERS	1,323.52	12351	CHURCH TIMOTHY RAY & TINA MARIE	1/4 ACRE AIRPORT HOME ADDITION	321.78
10573	GILKERSON WILLIAM D & JODIE S W/S	LOT 12 SEC C SUN VALLEY LAKE "INTEREST"	48.70	11331	STENNETT PATRICK D & ERIN K W/S	TRACT B 5.14 ACRES PIPESTEM WATERS	1,486.14	12368	CLAYTON GENEVIEVE	NORTHERLY 1/2 OF LOT 59-A-1	49.48
10574	GILKERSON WILLIAM D & JODIE S W/S	LOT 14, SEC. C, SUN VALLEY LAK E "INTEREST"	41.98	11331	STENNETT PATRICK D & ERIN K W/S	LOT#7 1.00 AC PLEASANT VIEW EST	517.52	12369	CLAYTON GENEVIEVE & RICHARD SHANE W/S	1 LOT 60 X 100 TALCOTT	25.90
10575	GILL DANNY	0.62 ACRES RT 44/14, RT 2B	238.94	11335	STEVENSON BRANDON SHAYNE	TRACT PARCEL#6 (4.040ACS) "SURF"	161.18	12375	CLINE LORETTA "LIFE" W/S	. 3 OR 2.018 ACRES CARMELLA'S VILLAGE, H.T.	260.78
10594	GRIMMETT PATTY ANN & BLANKENSHIP MCKENNA D	0.13 ACRES ROCK RIDGE RESORT 5526 SQ FEET	258.78	11336	STEVENSON BRANDON SHAYNE	TRACT PARCEL#14 (4.230ACS) SURF	104.58	12390	COLE ANTHONY & KELLY W/S	0.41 ACRES LOT #3 HOMESTEAD HIDEAWAY SURVEY C-73A	354.76
10682	HINES BRAINARD W	2.17 ACRES LOT 5 PIPESTEM POINTE	290.54	11376	THE VILLAGE AT ROCK RIDGE INC	.72 ACRES ROW	96.14	12400	COLEMAN JEFFREY	1 LOT 380 X 100 HUNGARTS CREEK	386.92

(Continued From Previous Page)

07-TALCOTT				TICKET	TAXPAYER NAME	LEGAL DESCRIPTION	TOTAL DUE	TICKET	TAXPAYER NAME	LEGAL DESCRIPTION	TOTAL DUE
				13797	MCKENZIE MONTE G 1/2 INT & ELORA 1/2 INT	25.9 ACRES BY SURVEY BLUE LICK RUN	268.42	14513	SHANNON JOHN W & DIANE B25' F ADDITION	B25' F ADDITION	53.80
TICKET	TAXPAYER NAME	LEGAL DESCRIPTION	TOTAL DUE								
12571	DAVIS CHARLES L & JUANITA A W/S	LOT 200 WEST ALDERSON SEC 14	102.04	13805	MCKINNEY TARAN TREA & TAYLOR RENEE W/S	1 LOT & STRIP BIG BEND TUNNEL	222.44	14532	SHIRES GOLDIE	LOT 110 BLK 7 WEST ALDERSON S/	58.08
12572	DAVIS CHARLES L & JUANITA A W/S	LOT 185 WEST ALDERSON SEC 13	202.60	13812	MCMILLION BARBARA GAIL	2.145 ACRES HUNGARTS CREEK	41.18	14533	SHIRES GOLDIE	CONSD: 1/28,29,30,35,37,38,39, 45 ACRES "SURF"	958.34
12573	DAVIS CHARLES L & JUANITA A W/S	LOT 186 WEST ALDERSON SEC 13	114.66	13835	MEADOR DONALD K & PATRICIA W/S	LOT 59 C PINE HILL S/D	708.16	14535	SHORT CHARLES EDDIE	PT. OF PARCELS 161 & 67	807.90
12576	DAVIS JASON	1.01 ACRES LOT B GREENBRIER RIVER	313.34	13836	MEADOR DONALD K & PATRICIA A	LOT 59-B PINEHILL S/D 2	36.90	14543	SHREWSBURY ERIC E	1.403 ACRES PENCE SPRING	494.20
12577	DAVIS JASON M & SHALA D W/S	LOT 1 OF BBB SUB DIV GREENBRIER SPRINGS	131.56	13843	MEADOWS BEECHER & ELIZABETH M W/S	16 ACRES HUNGARTS CREEK	470.80	14548	SHRODE JOHN & KATRINA & DAN & CHERYL HUDSON W/S	LOT 23 BBB S/D HT (VH) GREENBRIER SPRINGS	368.72
12578	DAVIS JASON M & SHALA D W/S	LOT 2 OF BBB GREENBRIER SPRINGS	129.92	13844	MEADOWS BEECHER & ELIZABETH W/S	7.97 ACRES HUNGARTS CREEK	143.74	14552	SIENKIEWICZ CHRIS & BONITA W/S	LOT #36 MCVEY	325.14
12620	DILLON DREMA	2 ACRES M/L	193.34	13845	MEADOWS BEECHER JOHN & ELIZABETH MAY W/S	1.65 ACRES HUNGARTS CREEK	70.70	14553	SIENKIEWICZ CHRIS & BONITA W/S	LOT #37 (45622 SF) MCVEY SURVEY	363.22
12626	DILLON TIMOTHY P (LIFE) & HOWEL	LOT 100 X 100 GREENBRIER RIVER	261.74	13850	MEADOWS CLIFFORD ALLEN & CROUSE BONNIE BLUE W/S	141.43 ACRES GREENBRIER RIVER	512.16	14565	SIMS GEORGE & SMITH NANCY L W/S	50 ACRES BUGGY BRANCH	707.44
12628	DIXON RACHEL M	LOT 182 OR .23 AC (50 X 200)	118.94	13867	MEADOWS NATHANIEL & ELMORE MISTY W/S	LOT 43 SEC. 2 WEST ALDERSON S/D	316.70	14567	SIMS PAULETTE	2 ACRES GREENBRIER RIVER	799.52
12629	DIXON RACHEL M	LOT 183 OR .28 AC (60 X 200)	138.38	13868	MEADOWS NATHANIEL & ELMORE MISTY W/S	LOT 42 SEC 2 WEST ALDERSON S/D	70.70	14582	SLATER KIMBERLY D & HAYNES ANNA M	CONSD 6A/8 & 6A/9 LOTS 146 & 147 GREENBRIER RIVE ESTATES	236.80
12640	DOSS LISA	LOT 29 OR 10310 SQ FT	398.74	13880	MEAGARIE SARAH C	LOT #3 TALCOTT	311.62	14590	SMITH BRANDON & MOLLY W/S	LOTS 16-17 & STRIP 50 X 100 TALCOTT	113.44
12657	DYE DAVID & CYNTHIA W/S	LOT 28 OR 10476 SQ FT HT	110.48	13921	MILLS JEAN C	51 ACRES 90 POLES HUNGARTS CREEK	83.42	14592	SMITH DAVID & DEBRA W/S	164.584 ACRES HUNGARTS CREEK .	1,368.32
12658	DYE DAVID & CYNTHIA W/S	LOT 27 OR 16267 SQ FT RIVER REST S/D #2	531.86	13922	MILLS JEAN C	103.54 ACRES HUNGARTS CREEK	158.22	14605	SMITH JOHN L	LOTS 249 & 251 WEST ALDERSON	189.88
12672	EGGLESTON LILLY	3.25 ACRES GRIFFITH CREEK	75.78	13923	MILLS JEAN C	61 ACRES HUNGARTS CK	147.24	14606	SMITH JOHN L ETAL	1 LOT 250 WEST ALDERSON	107.94
12675	ELKINS CECIL & MARGARET W/S	1 LOT OR 1/4 ACRE GREENBRIER RIVER	153.14	13924	MILLS JEAN C	10 ACRES 90 POLES HUNGARTS CREEK	77.78	14607	SMITH JOHN L ETAL	1 LOT 252 WEST ALDERSON	107.94
12693	ELLIS MARTHA	LOT 30 WILLIAMS S/D HOUSE TRAILER	80.88	13925	MILLS JEAN C	29 ACRES HUNGARTS CREEK	68.66	14608	SMITH KATRINA G	0.60 ACRE, PART LOT D, TALCOTT, NEW SURVEY	194.96
12694	ELLIS MISTY D	PT OF LOT 3 HOWARDS BRANCH 0.60 ACRE	425.80	13926	MILLS JEAN C	11 ACRES HUNGARTS CREEK	54.20	14640	SMOOT THERESA	0.503 ACRES GREENBRIER RIVER	185.70
12695	ELLIS RICHARD K & HELEN G	LOTS 8-9 HOWARDS BRANCH	82.60	13927	MILLS MATTHEW & JENNIFER W/S	135 ACRES HUNGARTS CREEK	1,417.36	14643	SNUFFER JOHN & SHERRY W/S	LOTS 23-24-25 GREENBRIER RIVER	276.60
12704	ELSWICK RALPH DAVID	LOT 17 GREENBRIER RIVER	132.88	13928	MILLS MATTHEW & JENNIFER	96 ACRES HUNGARTS CK 2 TRACTS	958.20	14644	SNUFFER JOHN & SHERRY W/S	LOT 22 GREENBRIER RIVER	106.22
12800	FOX MICHAEL & LORA W/S	LOT 17 BIG BEND BEECHES GREENBRIER SPRINGS	199.24	13941	MILLS MATTHEW & JENNIFER	2.72 ACS M/L GREENBRIER RIVER	140.92	14654	SNYDER WILLIAM JR	LOTS 19-20 PENCE SPRINGS	255.02
12802	FOX RANDALL D & REBECCA A W/S	1.883 ACRES GREENBRIER RIVER HILLS	522.20	13952	MINOR JIMMY & ANNETTE W/S	1 LOT APP 6.05 ACRES BIG BEND SHED	976.14	14655	SPENCE JAMES BRYANT JR "LIFE" RIVERS DONOVAN	80 POLES GREENBRIER RIVER	53.80
12858	GIBSON ANTHONY BRITT	LOT 30 OR 11406 SQ FT RIVER REST S/D #2	161.41	13957	MONROE JAMES JR & JENNIFER	1 LOT APP 6.05 ACRES BIG BEND SHED	976.14	14655	SPENCE JAMES BRYANT JR "LIFE" & RIVERS DONOVAN	1 LOT 75X100 GREENBRIER RIVER	354.76
12873	GILL DANNY L & FRIEDERIKE W/S	LOT 2 TUNNEL HILL	96.96	13955	MONROE JAMES E JR	3/4 ACRE ROUTE #17	506.92	14673	STALNAKER DANA L & ELEANOR G W/S	15.64 ACRES HUNGARTS CREEK	180.28
12874	GILL DANNY L & FRIEDERIKE W/S	0.93 ACRES TALCOTT 1 LOT	48.98	13956	MONROE JAMES JR	.55 ACRES BLUE LICK RUN	54.72	14675	STALNAKER REBECCA A & LISA A "LIFE"	1 ACRE 98 POLES GREENBRIER PARSONAGE	202.60
12875	GILL ERNEST & TRESSIE	CONSD: 18/43 & 18/41 BIG BEND	208.10	13957	MONROE JAMES JR & JENNIFER	1/2 ACRE ROLLINGSBURG	196.70	14675	STALNAKER REBECCA A & LISA A W/S	.6 ACRE GREENBRIER RIVER	52.16
12901	GORE BRIAN K & JERRI HOGGE GORE W/S	1 LOT (20 BUGGY BRANCH)	37.37	13958	MONROE JAMES JR & JENNIFER W/S	1 ACRE 82 POLES ROLLINGSBURG .	76.60	14676	STANDARD PATRICK & JAMES	19 ACRES GREENBRIER RIVER HILLS	99.61
12902	GORE BRIAN KEITH & HOGGE-GORE JERRI W/S	0.46 ACRE HUNGARTS CREEK	229.25	13966	MOORE HAROLD R	CONSD: 12A/89 & 98 LOT 1&2 BLK E & LOT 1&2 BLK H	67.60	14682	STANDARD PATRICK & JAMES	22.50 ACRE GREENBRIER RIVER HILLS	188.99
12903	GORE BRIAN KEITH & HOGGE-GORE JERRI W/S	CONS: 25/42, 25/43, 25/44 & 25/45	52.67	13967	MOORE HAROLD R & SMITH VANESSA R W/S	CONSD-12A/97(LOT3)& 12A/96 (LOT4 &S) RIVER REST #1	96.40	14683	STANDARD PATRICK & JAMES	.76 ACRE HOWARDS BRANCH	141.20
12907	GORE DEAN	18 ACRES HUNGARTS CREEK	211.46	13976	MORGAN CHARLOTTE D	1 LOT 250 SEC 17 WEST ALDERSON	45.34	14731	STONE LEE ROY	0.508 ACRES PENCE SPRINGS	168.87
12914	GORE LLOYD JR	19 ACRES HUNGARTS CREEK	123.32	13980	MORGAN STERLING NEIL & SANDRA KAY W/S	LOTS 4-5 HOWARDS BRANCH	166.26	14734	STOVER DANNY & DEBORAH W/S	CONSD: 23/10 & 11 LOTS 1 & 2 & 3	330.64
12921	GRAGG AUSTIN L	1 ACRE 57 POLES BIG BEND TUNNEL	307.44	13986	MOUNTS ETHAN & JAZLYN W/S	1.92 ACRES GRIFFITH CREEK	73.24	14735	STOVER MARY H	0.86 ACRES GREENBRIER RIVER	162.00
12939	GRAYBEAL GARY & PETTRY BETTY J	LOT 24 BLK B RIVERSIDE REST	52.16	13991	MULLINS LUCAS	1.29 ACRES GREENBRIER RIVER HILLS	241.08	14736	STOVER MARY H	LOT #9 0.315 ACRES M/L	165.46
12940	GRAYBEAL GARY E & PETTRY BETTY J	LOTS 47-48-49 BLK B LOTS 21-22 BLK A RIVERSIDE REST CAMPER	80.88	14046	NIDAY LINDA G	GREENBRIER RIVER STRIP	62.24	14750	SUMMERS TERRY & JUDY W/S	36 ACRES STONEY CREEK .	371.66
12941	GRAYBEAL GARY F & PETTRY BETTY J	LOT 22-23 BLK B RIVERSIDE REST	65.70	14047	NIDAY LINDA G	1 LOT BIG BEND (APPROX. 0.68 A)	295.12	14783	TABOR ANITA D	1.29 ACRES	269.38
12978	GUNTER CRYSTAL & SILAS W/S	LOT 25 BLK B	77.52	14048	NIDAY LINDA GAYELINE	LOT 74 RESTHAVEN S/D "SURFACE ONLY"	151.00	14797	TABOR ERIC S	0.246 ACRES	96.14
12985	GWINN ANDREW H	93 ACRES & 125 POLES GREENBRIER RIVER ANDY'S HOME	287.69	14053	OBRIEN ROBERT L & REBA	LOT 5 WILLIAMS S D	163.72	14806	TAYLOR MATTHEW S & GINA W/S	1.79 ACRES BLUE LICK RUN	286.54
12986	GWINN ANDREW H & THERESA G W/S	604 ACRES KELLERS CREEK	432.28	14055	OHIO VALLEY UNIVERSITY INC	60 ACRES COAL ONLY	21.46	14811	THOMAS BILLY & BRENDA W/S	LOT 25 FOUNTAIN ADDITION	36.90
12987	GWINN ANDREW H & THERESA G W/S	25.2 ACRES KELLERS CREEK	35.72	14056	OHIO VALLEY UNIVERSITY INC	77 ACRES 80 POLES COAL ONLY	21.46	14812	THOMAS THOMAS & SHERYL W/S	LOT 28 FOUNTAIN ADDN	32.72
13041	HAMMONDS LEWIS J JR & JUDY L W/S	BACK PORTION OF 1 ACRE "H.T." GREENBRIER RIVER	23.64	14057	OHIO VALLEY UNIVERSITY INC	17 ACRES COAL ONLY	21.46	14813	THOMAS THOMAS & SHERYL W/S	LOTS 26-27 FOUNTAIN ADD	67.74
13042	HAMMONS JIMMIE L & JUDY C W	LOT #32 GWINN PROPERTIES	205.96	14058	OHIO VALLEY UNIVERSITY INC	50 ACRES COAL ONLY	21.46	14814	THOMAS THOMAS & SHERYL W/S	LOT 16 FOUNTAIN ADD	89.32
13044	HAMPTON RICHARD & MARGARET	0.38 ACRES LOT #2 HOMESTEAD HIDEAWAY SURVEY C-73A	347.14	14060	OJEDA STEPHANIE	LOTS 5-6 AIRPORT CAMPS	171.36	14815	THOMAS THOMAS E & SHERYL L W/S	4 ACRES BAL GREENBRIER RIVER CLOUSER FARM "SURFACE"	28.46
13127	HARVEY TONY B & MARY M	0.5 ACRE BLUE LICK RUN	56.34	14066	OWENS TIMOTHY R & CONNIE L W/S	3/4 ACRE GBR RIVER HOUSE TRAILER	170.44	14816	THOMAS THOMAS E & SHERYL L W/S	LOTS 20 CLOUSER FARM "SURFACE"	36.90
13147	HAYNES ELMER JR "LIFE" & CHERYL YVETTE	18.63 ACRES GREENBRIER RIVER	201.38	14070	PACK JOSEPH T	PCLS 1-8,S/D WEST ALDERSON	273.64	14817	THOMAS THOMAS E & SHERYL L W/S	LOT 21 CLOUSER FARM "SURFACE"	100.72
13172	HINTON ELKS LODGE # 821 INC	67.68 ACRES GREENBRIER RIVER \$24,000 EXEMPTION LODGE	671.35	14071	PACK JOSEPH T	COMBINED PARCELS 117THU134&140	510.28	14818	THOMAS THOMAS E & SHERYL L W/S	LOTS 32-33 FOUNT ADDITION "SURFACE"	32.72
13173	HINTON ROSETTA "ETALS"	20 POLES GREENBRIER RIVER HILL	26.72	14072	PACK JOSEPH T	WEST ALDERSON S/D COMBINED PARCELS160&182&183&19 WEST ALDERSON	1,040.36	14819	THOMAS THOMAS E & SHERYL L W/S	EXT LOT 13 FOUNTAIN ADD "SURFACE"	53.80
13174	HITCH MARK & CAPRICE W/S	6.75 ACRES	207.02	14086	PARKER PAUL D	45.010 ACRES EAGLE BRANCH	442.98	14820	THOMAS THOMAS SHERYL W/S	LOT 29 FOUNTAIN ADDN	32.72
13186	HONAKER BRIAN ALLEN	2.68 ACRES RIVERSIDE REST	358.12	14087	PARKER PAUL D	10 ACRES M/L (HT) CONSOLIDATED LEFT SIDE ROAD	129.16	14824	THOMPSON CHESTER	8 ACRES HUNGARTS CREEK	48.70
13208	HUBER CAROL & ETALS	CONSD: 25/80 & 25/81 40X49 & 40X49	252.48	14088	PARKIN JOHN C & CONSTANCE	CONS:12A/172,135,136,170,171,1 RIVER REST (2.6513 ACS M/L)	269.38	14825	THOMPSON CHESTER	0.87 ACRES CLAYTON	38.64
13209	HUDSON DAN & CHERYL & JOHN & KATRINA SHRODE W/S	LOTS 22 & 21 SURF GREENBRIER SPRINGS	274.86	14091	PASCO KRISTINA R	TRACT A 11.522 ACRES SURVEY C-81A	561.08	14866	TILDEN PETER JEFFREY & ET ALS W/S	97.13 ACRES M/L HUNGARTS CREEK TRACT A	200.06
13224	HUFFMAN FRANCES H & FRANKLIN BAILEY LARRY BAILEY W/S	1 ACRE M/L PT OF 2 TRACTS BIG BEND MOUNTAIN	244.02	14091	PASCO KRISTINA R	TRACT A 11.522 ACRES SURVEY C-81A	561.08	14873	TOLLIVER FREDERICK D	12.99 ACRES EAGLE BRANCH	228.36
13230	HUFFMAN WILMA J	1 LOT TALCOTT	155.68	14106	PENNINGTON DEBORAH	LOT 16 OR 16399 SQ FT RIVERSIDE REST	171.36	14896	TRIVETT BILLY JOE & TAMMY TUCKER	LOT 4 HILLDALE LOTS 7 BIG BEND	86.64
13266	JACKSON ADA	LOT 53 X 170 TALCOTT	398.74	14122	PERSINGER CLARA "LIFE" ROGER L PERSINGER ETALS	LOTS 1-2-3-4-5 BLK 10 RIVER REST	30.86	14903	TYGART RIVER	0.689 AC M/L PARCEL B	152.72
13308	JOHNSON RANDALL E & SHEILA ANN W/S	CONS-21A/291(LOT 15&16)& 21A/2 SURVEY	56.20	14124	PERSINGER ERIC	26 ACRES 40 POLES & (MINERLS) HUNGARTS CREEK	48.30	14906	HYDROCARBINS LLC	EAGLE BRANCH	125.66
13324	JOHNSTON DOROTHY S	2.02 ACRES POWLEYS CREEK	63.84	14125	PERSINGER ERIC	12 ACRES 15 POLES & MINERALS HUNGARTS CREEK	36.08	14907	TYLER JOYCE PRITCHARD	LOT 10 WILLOW BEACH CAMP	106.22
13325	JOHNSTON ROBERT M	80 ACRES 132 POLES GRIFFITH CREEK 59.83 MT 21 COUNTY	216.72	14126	PERSINGER ERIC	84.833 ACRES HUNGARTS CREEK	174.72	14908	TYLER JOYCE PRITCHARD	LOT 11 WILLOW BEACH CAMP	114.66
13334	JONES DAVID L	3.52 ACRES HUNGARTS CREEK DOUBLE WIDE H.T.	234.26	14127	PERSINGER ERIC	1/4 ACRES HUNGARTS CREEK	57.66	14910	TYREE DERRICK MICHAEL "LIFE" & MICHAEL KEITH	LOT 50 X50 PAT BALL ROAD TALCOTT	166.26
13346	JONES R EUGENE JR	0.92	58.08	14128	PERSINGER ERIC	1 1/4 ACRES HUNGARTS CREEK	57.66	14933	VANDALL RICKY DALE JR & CROWE MISTY	4 ACRES PT OF CLOUSER FARM GREENBRIER RIVER	300.28
13376	KEENEY JODI LYNN	LOT 53 FARMSIDE GREENBRIER SPRINGS	246.58	14129	PERSINGER ERIC & MANN KATHLEEN W/S	20 ACRES HUNGARTS CREEK . 1 ACRE	46.68	14940	VEGA MANUEL JR & AMY W/S	25.02 ACRES HUNGARTS CREEK248.06	544.58
13377	KEENEY JODI LYNN	LOT 54 FARMSIDE GREENBRIER SPRINGS	131.56	14130	PERSINGER ERIC & MANN KATHLEEN D W/S	HUNGARTS CREEK CONS 9/38 & 39.5 FARMHOUSE/LOT 0.391AC & LOT 301	495.94	14977	WARD KATHERINE JOANN	12.95 ACRES FARRELLS EDDY	638.64
13378	KEENEY JOSEPH W & DEBORAH L W/S	LOT 58 FARMSIDE GREENBRIER SPRINGS	100.32	14154	PETREY PEGGY & ETALS	PT LOT 36 & 1/2 OF LOT 37 75X168.22X75X166.83 (.29ACS)	220.32	14991	WARNER DANNY JACK & JULIA W/S	1.278 ACRES LOT # 17 SPRING HOUSE RETREATS	216.54
13379	KEENEY JOSEPH W & DEBORAH L W/S	LOT 59 FARMSIDE GREENBRIER SPRINGS	129.92	14161	PETTRY GLEN H & JOSEPHINE W/S	LOT 15 0.29 ACRE SUMMERS PLACE	107.54	15014	WEIKLE PETE "LIFE"	1.5 AC. TAYLOR RIDGE (H.T.)	187.44
13468	KOENIG KARL	8.13 ACRES	257.02	14162	PETTRY GLENN H & JOSEPHINE W/S	LOTS 12165 SQ FT GREENBRIER RIVER	121.48	15052	WEIKLE DARRIN & JAMES WHITEHEAD JASON & AMANDA W/S	LOT 1, 100 X 200, STOCK YARDS	1,135.02
13469	KOENIG KARL	2.779 ACRES	85.96	14173	PHILLIPS KENNETH & BRITTANY W/S	1/3 ACRE HOWARDS BRANCH	323.92	15053	WHITEHEAD JASON & AMANDA W/S	ISLAND IN GREENBRIER RIVER	98.58
13470	KOENIG KARL	1.96 ACRES	73.24	14202	POLAND JOYCE M & RANDY GWINN	P/O LOT 9 WALKWAY BETWEEN LOT 8 & 9	36.90	15085	WILCOX RONALD W	LOT 133 FARMSIDE "HOUSE TRAILER"	131.16
13527	LEROY DIANNE	1 ACRE TAYLORS RIDGE	299.80	14203	POLAND JOYCE MILLS & GWINN RANDY BLAINE	P/O LOT 9 SEC 1 BIG BEND TUNNEL	172.98	15096	WILLEY STEVEN HOWARD	LOT 95 FARMSIDE	88.36
13529	LEROY DIANNE	2.04 ACRES HUNGARTS CREEK	41.18	14210	POWELL MISTY	LOT 242 "SURF" .482 ACRES	461.74	15098	WILLIAMS AUDREY C/O VANDERBILT MORTG & FINANCE	1.50 ACS M/L	129.72
13530	LEROY DIANNE "LIFE" COLEMAN JEFFREY N	5.44 ACS M/L	68.52	14227	PRUDICH GREG & "ETALS"	LOTS 61 BBB GREENBRIER SPRINGS	151.00	15115	WILLIAMS JAMES & JOY W/S	1 LOT GREENBRIER RIVER	82.60
13607	LILLY HAROLD II & MICHAEL B	PART LOT 35 FARMSIDE 10 FT. STRIP	36.90	14228	PRUDICH GREG & "ETALS"	LOT 62 BBB GREENBRIER SPRINGS	151.00	15116	WILLIAMS JAMES & JOY W/S	0.9 ACRE GREENBRIER RIVER	681.90
13608	LILLY HAROLD II & MICHAEL B	LOT (S) 36 FARMSIDE GREENBRIER SPRINGS	183.56	14229	PRUDICH GREG & "ETALS"	LOT 82 FARMSIDE GREENBRIER SPRINGS	212.78	15117	WILLIAMS JAMES E & PATRICIA R W/S	78 ACRES 131 POLES GREENBRIER RIVER HILLS	695.84
13609	LILLY HAROLD K	1.651 ACRES LOT # 12 SPRING HOUSE RETREATS									

TOTAL(Continued On Next Page)

(Continued From Previous Page)

07-TALCOTT							
TICKET	TAXPAYER NAME	LEGAL DESCRIPTION	TOTAL DUE	TICKET	TAXPAYER NAME	LEGAL DESCRIPTION	TOTAL DUE
80001879	CALES BILLY JACK III	2018 DODG Ram	390.50	80000824	HUMPHREY WILLIAM A	2006 CHEV Coba 2018 DODG	795.08
80000135	CALES JOHNATHAN & KELLY	2003 VOLK New 1997 CHEV K250	40.98	80000030	JOHNSTON MARK	5500 2020 PJT TRLR 2021 CHEV	Subu
80000459	CALES MICHAEL L II & SARAH	2006 MERC Mari 1997 SUBA	45.00	1973 FORD MUST			32.06
80000630	CLAY LISA	LEGA 2003 FORD F250		2004 HOND Acco			40.96
80000293	COLE TERESA	2021 KIA Fort	179.66	2021 CHEV Silv			336.20
80001832	COLLINS STEPHANIE	2015 CHEV Spar	64.48	2004 HOND Elem			44.78
80000278	COOK DIANE	2005 CHRY Sebr 2006 FORD FUSI	32.48	2009 DODG Aven			39.90
80000090	CRANE RHONDA G	2002 CHEV Trai	35.82	2017 CHEV Spar 2011 HYUN Acce			89.98
80001609	DANIEL JACKIE & CHRISTINA DIPISA	2017 JEEP Comp	114.74	2017 ASM TRAI 2008 CHEV Silv			125.96
80001240	DUNCAN SAMUEL E	2021 DODG Ram	779.10	2007 CRES BOAT			
		2020 DODG Ram		2018 CHEV Tahoe 2017 MITTS Outl			580.20
		1974 PLR BOAT 1996 FTWD	24.52	2015 FORD F350			326.30
		14X6 1996 FORD MUST		2015 TOYO Taco			142.52
80000761	ELLISON ANGELA	2015 FORD Focu	66.28	2013 LT TRLR 2013 FORD F150			173.96
80000164	ELSWICK RALPH BLANKENSHIP BARBARA	1997 JEEP CHER 1988 FORD RANG 2018 FORD Esca	258.08	2003 BEAR BOAT 2003 TRIT BOAT			
		2018 JEEP Rene		2007 CHEV Silv			78.56
80000229	EVANS ISSAC E OR GABRIEL S	2008 BUIC Luce	47.02	2014 TOYO 4Run 2014 DODG			650.58
80001190	FEAMSTER GEORGE S III & LORI	2012 GMC Yuko 2006 FORD F250	246.20	Ram 2012 HOND VT13 2018 INDI CHIE 2020 TOYO Camr			
80000219	FOX MISTY	2016 FORD Esca	106.58	1997 FORD E350			
80000255	FOX RANDALL & REBECCA	1999 TRLR BTRL 1999 BUJ BOAT 2013 CARR TRLR 2017 CHEV Trav 2016 CHEV Silv	429.14	2003 FORD F150 2008 JEEP Libe			66.94
		2015 CHEV Silv	225.64	2019 HARL FLHX 2006 YAMA			353.84
80000798	GILL JERRY W	2004 TOYO High	58.24	XVS6 2011 TOYO Tund			
80000693	GODBY TIFFANY & FRANKLIN	2002 CHEV Silv 2001 DODG RAM	136.50	2022 GRAN MO 2			24.52
80000073	GORDON ASHLEY	2005 CHEV Impa	30.76	1996 JEEP CHER			
80000463	GORE DEAN	2011 NISS Tita 2014 KAWA ZG14	248.28	2018 JEEP Wran 2000 CHEV S10			303.40
		2003 BMW Z4 S 2006 MERC E CI		2005 FORD Expl			40.56
		2015 AIR CAMP		2004 CHEV Silv			56.40
80001211	GORE THOMAS R	2018 FORD F150 2003 ACUR RSX	372.30	2019 CHRY Paci 1993 FORD			256.78
80001151	GRAY BILLY R	2017 CHEV Spar	102.92	RANG 2001 HUD TRLR			
		1966 GARH CAMP		2005 MERC Moun			38.74
80000451	HAMRICK ROBERT D OR MELISSA	2014 CHEV Silv 2002 DODG Ram	244.52				
80000522	HARVEY ERIC M	1986 TOYT 4RUN 2002 SATU S Se		1998 SUZU ESTE			24.52
80001749	HARVEY JACK & TAMMY	2012 TOYO Tund	178.28	2003 FORD Taur			29.80
		2014 KIA Cade 2016 CARR TRAI	105.60	2007 FORD Edge			39.90
				2021 CATA LEGA			207.76
				2006 KIA Rio 2003 CHRY Town			48.20
				1970 A-M TRUC 2001 CHEV Medi			48.44
				2007 FORD Focu 2017 JEEP Rene			152.54

Monroe County Commission votes to suspend resolution removing sheriff from office

Sarah Mansheim

UNION, W.Va. (Hinton News) - The Monroe County sheriff is in the middle of a contentious situation with the Monroe County Commission, whose members recently drafted a resolution to suspend him from office.

On Tuesday, June 14, the commission voted to suspend the resolution pending the conclusion of an investigation into allegations by West Virginia State Police.

Monroe County Clerk Jeremy Meadows issued a press release stating that the commission had voted to suspend the resolution, and his office also released a copy of the resolution, outlining the allegations against Sheriff Jeff Jones and Chief Deputy James Hylton.

Count one of the resolution states that Jones failed to keep a secure evidence room. It says that since Jan. 1, 2021, Jones has failed to keep an access log of all individuals entering the evidence room.

Count one also states that Jones failed to ensure that no loaded firearms were kept in the evidence room and further states that between Jan. 1 and May of this year, Jones returned two loaded firearms to family members of a criminal defendant from whom the firearms were seized. The resolution states that Jones gave the loaded guns back to the defendant's family inside the Monroe County Courthouse.

Count one also alleges that Jones has failed to conduct an audit of the evidence room's contents since January 2021 and that all deputies carried a key that opened all of the temporary evidence lockers.

The resolution further states that the Commission addressed its con-

cerns about the evidence room's security several times to Jones and his deputy, Hylton, to no avail, and that in recent months, the sheriff's department had relinquished investigational duties of criminal cases to the West Virginia State Police due to potential lawsuits regarding the security of evidence in open criminal investigations.

Count two of the resolution states that Jones and Hylton botched a criminal investigation

of an individual who had died of a gunshot injury. The resolution states that they failed to secure a possible crime scene, failed to locate a second gunshot wound on the victim's body and prematurely released the crime scene to be cleaned by the victim's relative.

Count three of the resolution states that Jones and Hylton hired Dep. E. Blankenship who, the Commission alleges, was known to them as having conducted criminal con-

duct, specifically soliciting nude photographs from a 17-year-old Monroe High School student. The resolution alleges that Jones and Hylton did not conduct a thorough investigation into the alleged incident and,

upon the conclusion of their investigation, did not terminate his position but rather placed him on 12 hours of administrative leave. The resolution further states that the West Virginia State Police conducted

an independent investigation into the allegations and that Blankenship resigned from his position voluntarily.

Editors Note: This article first appeared on West Virginia Daily News

PUBLIC SERVICE COMMISSION OF WEST VIRGINIA CHARLESTON		
CASE NO. 23-0030-E-D MONONGAHELA POWER COMPANY AND THE POTOMAC EDISON COMPANY		
Request to approve new depreciation rates for the Companies' existing and future capital assets pursuant to Rule 20 of the Rules of Practice and Procedure, 150 C.S.R. 1		
NOTICE OF FILING AND HEARING		
On January 13, 2023, Monongahela Power Company and The Potomac Edison Company (Companies) requested that the Public Service Commission of West Virginia (Commission) approve new depreciation rates for their existing and future capital assets pursuant to its rules and statutory authority. The new depreciation rates have been suspended by the Commission until further notice with the intent to place any new depreciation rates into effect at the same time as any rates stemming from a base rate case filing. The base rate case was filed on May 31, 2023, Case No. 23-0460-E-42T. The requested net change in the annual depreciation charges is an increase of \$75,472,059 per year and is principally due to an increase in generation depreciation rates.		
Should the total depreciation rate increase be granted in full and incorporated into base rates, the average monthly bill for their various classes of customers would be changed as follows:		
Customer Class	Average Increase/Month	Net% Increase
Residential	\$6.14	5.1%
Commercial	\$19.92	5.2%
Industrial	\$7,387.48	4.0%
Streetlighting	\$8.53	2.1%
The Companies estimate that for an average residential customer using 1,000 kilowatt-hours per month, the net rate impact of the requested increase will represent a monthly increase of \$6.14 to a total bill of \$126.34. The rate impacts shown above are based on averages of all customers in the indicated class. Each class may receive a net increase greater or less than stated here. Individual customers may receive net increases that are greater or less than average. Additionally, these proposed increases are based on a Class Cost of Service Study that will be updated in the Companies' upcoming base rate proceeding which will alter these proposed rate increases among the Customer Classes.		
By Order dated March 3, 2023, the Commission set an evidentiary hearing that will begin at 9:30 a.m. on Wednesday, August 23, 2023 and continue (if necessary) through Friday August 25 in the Howard M. Cunningham Hearing Room at the Commission's offices at 201 Brooks Street, Charleston, West Virginia.		
Anyone desiring to intervene in the proceeding should file a written petition to intervene not later than June 30, 2023. All petitions to intervene should briefly state the reason for the request to intervene and comply with the rules on intervention set forth in the Commission's Rules of Practice and Procedure. The Commission will receive public comments until the beginning of the hearing. All written comments and petitions to intervene should state the case name and number and be addressed to Ms. Karen Buckley, Executive Secretary, P.O. Box 812, Charleston, West Virginia 25323.		
Public Comments may also be filed online at http://www.psc.state.wv.us/scripts/onlinecomments/defaultcfm until the date of hearing by clicking the "Formal Case" link.		
MONONGAHELA POWER COMPANY AND THE POTOMAC EDISON COMPANY		

PUBLIC SERVICE COMMISSION OF WEST VIRGINIA CHARLESTON	
CASE NO. 22-1082-E-PC APPALACHIAN POWER COMPANY and WHEELING POWER COMPANY Petition for Consent and Approval to Implement a Voluntary Schedule for Owners of Plug-in Electric Vehicles.	
NOTICE OF OPTIONAL TIME OF DAY RATES TO CHARGE PLUG-IN ELECTRIC VEHICLES	
By Order issued June 12, 2023, the Commission approved Appalachian Power Company's (APCo) and Wheeling Power Company's (WPCo) (collectively Companies), voluntary schedule for residential customers who own plug-in electric vehicles (PEVs), subject to future evaluation. Schedule PEV is optional and allows residential customers to charge PEVs on a time-of-day rate schedule. Schedule PEV takes effect July 1, 2023. Schedule PEV will not result in a rate increase for any customers. Schedule PEV can result in lower charging costs for PEV owners. The Commission will evaluate Schedule PEV and accept public comments on Schedule PEV tariff provisions on an ongoing basis.	
SCHEDULE PEV (Residential Plug-In Electric Vehicle Charging)	
AVAILABILITY OF SERVICE Available to customers eligible for Tariff RS (Residential Service) who use charging stations for PEV programmed to consume electrical energy primarily during off-peak hours specified by the Company, who take Standard Service from the Company and currently have an AMI meter. The PEV must be a licensed electric motor vehicle which is subject to state inspection, and which is either owned or leased by the Customer.	
PROGRAM DESCRIPTION PEVs eligible to be served under this Schedule shall be metered through one single-phase, multi-register meter capable of measuring electrical energy consumption during on-peak and off-peak billing periods. Metering that is capable of separately identifying PEV usage shall be installed at the Company's discretion.	
CONDITIONS OF SERVICE The supply of electricity to such charging system must be via a dedicated had-wired circuit, single-phase, at not more than 240 volts, nor more than 100 amperes. Receipt of service under this schedule is conditional upon Company approval.	
MONTHLY RATE (Schedule Code 059) Basic Service Charge \$12.50/month Energy Charge: All KWH during the on-peak billing period. 13.668 cents per KWH All KWH: during the off-peak billing period. 3.891 cents per KWH	
For the purpose of this Schedule, the on-peak billing period is defined as 6 a.m. to 8 p.m., local time, for all weekdays, Monday through Friday. The off-peak billing period is defined as 8 p.m. to 6 a.m., local time, for all weekdays, all hours of the day on Saturdays and Sundays, and the legally observed holidays of New Year's Day, Memorial Day, Independence Day, Labor Day, Thanksgiving Day, and Christmas Day.	
OTHER CHARGES/CREDITS Service under this Schedule may be subject to the C.S (Original Sheet No. 27), the E.C.S. (Original Sheet No. 27A-1), the E.E./D.R. (Original Sheet No. 33), the V.M.P. (Original Sheet No. 36), the BRSP (Original Sheet No. 23), the M.B.R.S. (Original Sheet No. 29-1), the B.B.S. (Original Sheet No. 30-1), the M.R.B.C.S. (Original Sheet No. 45), the E.N.E.C. (Original Sheet No. 34), and C.R.R.C. (Original Sheet No. 35) which is embedded in the ENEC rates. Further information can be found at RIDER APPLICABILITY (Original Sheet No. 37).	
MINIMUM CHARGE This Schedule is subject to a minimum monthly charge equal to the Basic Service Charge.	
LOCAL TAX ADJUSTMENT To bills for electric service supplied within specified municipalities or political subdivisions which impose taxes based upon the amount of electric service sold or revenues received by the Company, as specified on Original Sheet No. 4-1, will be added a surcharge equal to the percentage shown on Sheet Nos. 4-2, 4-3, and 4-4 to accomplish a recovery of these taxes.	
PAYMENT Bills are due upon receipt and payable by mail, checkless payment plan, electronic payment plan, or at authorized payment agents of the Company within twenty (20) days of the mailing date. Effective October 1, 2006, any current amount due and not received by mail, checkless payment plan, electronic payment plan, or at authorized payment agents of the Company by the next scheduled read date shall be subject to a delayed payment charge of 1%. This charge shall not be applicable to local consumer utility taxes.	
SEPARATE METERING PROVISION Customers shall receive service under this Schedule for PEV load with time-differentiated characteristics and service under Standard Schedule R.S. for general use load. Such general use load shall be separately wired to a standard residential meter.	
TERM Customers who opt to take service under this schedule are required to enter into a written service agreement including proof of purchase of a qualifying PEV. Should the Customer discontinue operating the qualifying PEV, the Customer will notify the Company so that arrangements can be made to remove PEV metering and terminate service under this Schedule.	
SPECIAL TERMS AND CONDITIONS This Schedule is subject to the Company's Terms and Conditions of Standard Service. The Company reserves the right to inspect at all reasonable times the vehicle charging devices which qualify the residence for service under this Schedule. If the Company finds that in its sole judgement the availability conditions of this tariff are being violated, it may discontinue billing the customer under this Schedule and commence billing under the appropriate Residential Service Tariff. The Company shall have the option of reading meters monthly or bi-monthly.	



JUNE IS MEN’S HEALTH MONTH

How long has it been since you had a checkup?

It’s probably overdue.
We can help!



FIND CARE!
arh.org



A peek into Summers County’s past (with a twist): Greenbrier Military Academy



A painting of Greenbrier Military Academy cadets. Photo provided by William Jones.

Rebecca Stalnakar and William Jones

LEWISBURG, (Hinton News) - Welcome to another edition of A Peek into Summers County’s Past. Every week, local history collector William Jones talks about pieces from his vast collection and their significance to local history. This edition is unique in that the subject is only tangentially related to the usual subject matter. Jones discusses the Greenbrier Military Academy, which had students from many locations, including Summers County. Jones began the discussion by saying, “This week’s piece doesn’t have a direct connection to Summers County. However, it

does have an indirect connection to the area in that young boys from Summers County attended The Greenbrier Military School in Lewisburg. At one point in time it was such a prestigious institution that it had not only local boys from all of West Virginia, all of the bordering states, but during World War II, it even had students from Latin America and Cuba.” This particular institution endured numerous changes and difficulties throughout the years. Jones noted, “The school was founded in 1808 and remained open until 1972. During its 164 years it was in operation it served as a boarding school for young men, grades 7 through 12. In that time the students

AKA cadets which they were called were required to have four years of military training. During WW II the school had more than 340 students. For a brief time the school also served these young men to educate them in two years of junior college.” Unfortunately, the school was continuously open during those years. Wars, fires, and management changes among other things caused some bumps along the road. However, the prestige seemingly remained throughout everything. “It is considered the oldest privately owned military school in the United States. It was first established by Dr. John McElhenny in 1808. First named Lewisburg Academy, the name was later changed to Greenbrier Military School,” Jones said. “A few noteworthy alumni of the school were Homer A. Holt, the 20th Governor of West Virginia; Mr. Bob Evans class of 1937, the founder and owner of the very successful restaurant chain; and Sheriff Blake, Major League Baseball pitcher. The new building was erected in 1921 and now houses another school that I will discuss a little later in this piece.” While little information is readily available on the original Lewisburg Academy, it seems to have been quite progressive for its time. According to the official Greenbrier Valley West Virginia website, the school served both men and women. Additionally, classes began in the McElhenny’s living room while

the building was in progress. Later on, the school was split. After closing in during the Civil War, the school reopened in 1875 as the Lewisburg Female Institute. Eventually, McElhenny’s work produced both the Greenbrier Women’s College and the Greenbrier Military Academy. Seguing into the item of the week, Jones said, “The school was large enough at one time it is plausible to assume that it employed people of Summers County. Just as The Greenbrier Hotel did and is still doing to this day. This early hand drawn charcoal painting you see here is of the cadets at the school somewhere between the 1870s and 1880s. This piece was purchased at a local flea market by Ann Hedrick sometime in the 1980s. Ann was a lifelong resident of Summers County, was my mothers best friend and became a dear friend of mine as well. Please note the difference in the early uniforms in this painting compared to the ones the students wore in the 1930s photograph.” Jones concluded by saying, “She is one of the many people that helped fuel my love for history and antiques. When she became ill in 2015 she gave me this painting because she knew I would love it and take care of it as she had for 30 some odd years prior. In keeping with its educa-


tional structure of housing a place of learning. When the military school closed in 1972 a group of physicians acquired the property and opened what was then known as the Greenbrier College of Osteopathic Medicine. After becoming a nationally ranked learning center for osteopathic students the name was changed to what we know today as the West Virginia School of Osteopathic Medicine.” Additionally, the Greenbrier Women’s College campus continues to offer great things to the community. The area now contains the New River Community and Technical College Lewisburg campus. Also, some of the buildings now

contain Carnegie Hall and North House. We have come to the end of another edition of A Peek into Summers County’s Past. The information listed here is nothing more than a brief look at the vast history surrounding John McElhenny’s schools. For more in-depth information, take a look at the Greenbrier Military School Alumni Association’s website where a full history is listed. Be sure to check back next week for another look at the area’s past with William Jones. Do you have a story from local history that you would like to share? Send us an email to news@hintonnews.com.

NOTICE OF PUBLIC MEETING

Jumping Branch-Nimitz Public Service District and the Summers County Commission are holding a public information meeting regarding the Madams Creek Road and Broomstraw Road/Mark Meador Road Waterline Extension Projects. The purpose of the meeting is to provide an opportunity for the public to become further acquainted with the proposed projects and to comment on economic and environmental impacts, service area, or alternatives to the project. Funding for the Broomstraw Road/Mark Meador Road Waterline Extension Project includes HUD Community Development Block Grant, Appalachian Regional Commission Grant, WV Infrastructure & Jobs Development Council Grant and Loan, WV Water Development Authority Economic Enhancement Grant, WV Bureau for Public Health Drinking Water Treatment Revolving Fund Loan, WV American Water Company contribution, and Jumping Branch-Nimitz PSD contribution. Funding for the Madams Creek Waterline Extension includes a Summers County Commission American Rescue Plan Act Grant, WV Bureau for Public Health Drinking Water Treatment Revolving Fund Principal Forgiveness Loan and Loan US Army Corps of Engineers Section 340 Reimbursable Grant, a WV Infrastructure & Jobs Development Council Grant, a WV American Water Company contribution, a Jumping Branch-Nimitz PSD contribution, and a proposed WV Water Development Authority Economic Enhancement Grant. Interested citizens are encouraged to attend. The public meeting will be held on **July 14, 2023, at 6:00 PM at the Senior Citizens Building** located at 55 Marvin Deeds Road (beside the Elementary School), Jumping Branch, WV 25969. If you have any questions concerning the public meeting for these projects, please contact Region One Planning & Development Council at (304) 431-7225.

Date: June 21, 2023



LOCAL - RELIABLE - AFFORDABLE



24 HOUR
EMERGENCY
SERVICE

PRE-BUY,
LOCK-IN &
BUDGET PLANS
AVAILABLE IN
JULY!

Call today

- FRIENDLY STAFF & DRIVERS
- UNMATCHED CUSTOMER SERVICE
- FAMILY OWNED & OPERATED
- COMMUNITY FOCUSED

- YEAR AROUND BUDGET PLANS
- FULL SERVICE WITH INSTALLS & SERVICE
- DEPENDABLE TANK FILL
- LOCAL CUSTOMER SERVICE



304-466-1733
www.rtrogers.com

R. T. Rogers Oil Co., Inc.



“Mom continued to decline, and I didn’t know what to do.”

At Greystone they have nurses on duty 24-hours a day, 7-days a week and they’ll monitor her health and provide appropriate levels of care for each stage she goes through.

Let us help you.
Call Chauntelle
at (304) 860-0233.



The Villages at Greystone
Senior Living Community

Beaver (Beckley), WV 25813
www.greystonebeaver.com