



Pipestem Adventure Zone open for summer fun



A sign announces Remote Control Cars.



Targets are lined up for the archery trail.



The Splash Pad sprays water from multiple devices.



Adventure Lake awaits swimmers.

Rebecca Stalnaker

PIPESTEM, (Hinton News) - Summer weather is setting in, and that means many people are seeking water and other outdoor activities for the whole family. The Adventure Zone, Adventure Lake, Zipline and Splash Pad are all open for the season at Pipestem State Park and Resort. Chief Operating Officer Michael Buechler recently spoke about the activities and what visitors can expect.

According to Buechler, there are multiple unique activities within the Adventure Zone. This list includes laser tag, RC car driving, skeet shooting, 3D archery, axe throwing, and putt-putt golf. However, drones are no longer available. Previously, the Adventure Zone offered drone flying along with RC car driving. Unfortunately, the drones are not returning for the 2023 season.

Each of the activities at Adventure Zone is popular for varying reasons. Every event has a unique and interesting history. Varying levels allow for entertainment for all ages.

For example, axe throwing is a thrilling recreational activity that has gained immense popularity in recent years. It involves participants hurling axes at wooden targets, aiming to hit the bullseye or score points based on accuracy. Safety is paramount, with participants receiving proper instruction and supervision, ensuring a secure environment. Moreover, axe throwing offers a unique way to relieve stress, improve focus, and develop hand-eye coordination.

Putt-putt golf, also known as miniature golf or mini-golf, is a popular recreational activity enjoyed by people of all ages. This scaled-down version



Axes stuck in the wooden target.



One of the Skeet shooting areas.

How Well Do You Sleep?



Over 70 million Americans suffer from chronic sleep problems and there are over 84 sleep disorders

If you think you might be suffering from a sleep disorder, contact your doctor about a referral for a sleep study at:



BECKLEY ARH SLEEP LAB

1256 N. Eisenhower Dr. Suite 211
Beckley, WV 25801
(Beckley ARH Medical Mall)
304.254.2466

ENTERTAINMENT & COMICS PAGE

Beetle Bailey




Blondie




Daddy Daze




Dustin




Hi and Lois



Marvin



Mutts



Zits



ROYAL STARS HOROSCOPE

BY GEORGIA NICOLS

MOON ALERT: There are no restrictions to shopping or important decisions today. The Moon is in Taurus.

HAPPY BIRTHDAY for Wednesday, June 14, 2023:

Your confidence makes you want to get involved and take charge of a situation. This is because you are a natural leader and you see solutions quickly. Take inventory of your life this year. It's time to let go of people, places and things from the past that have held you back. Take time to commune with nature.

The Stars Show the Kind of Day You'll Have: 5-Dynamic; 4-Positive; 3-Average; 2-So-so; 1-Difficult

ARIES (March 21-April 19)

2★ This is a poor day to discuss money, earnings or cash flow, as well as expenditures related to children, vacations or social events. People are sensitive and emotional today, and these topics will be particularly touchy. Steer clear of them. Tonight: Stay mum.

TAURUS (April 20-May 20)

2★ Once again, the Moon is in your sign; however, today it is at odds with Venus and Mars, which is poor for socializing. It makes dealings with others a bit strained and possibly defensive or guarded. Don't push issues with others. Go along to get along. Tonight: Patience.

GEMINI (May 21-June 20)

3★ Choose your words carefully when talking to others today. With the Sun and Mercury in your sign, you will communicate successfully with everyone. Nevertheless, behind-the-scenes issues could create a problem with siblings, relatives or neighbors. Tread carefully. Tonight: Solitude.

CANCER (June 21-July 22)

3★ Postpone financial discussions for another day, because today people are touchy about financial matters as well as possessions that they might own. These financial discussions could also include the finances of a group or an organization. Keep a low profile.

Tonight: Be agreeable.

LEO (July 23-Aug. 22)

2★ Do what you can to be diplomatic when dealing with everyone today. You will encounter difficulties, especially with parents, bosses, teachers, VIPs and the police. Quite likely, these difficulties will be public. Others will notice. However, relations with friends and groups are positive. Go with what works. Tonight: You're noticed.

VIRGO (Aug. 23-Sept. 22)

2★ Steer clear of controversial subjects like politics, religion and racial issues today, because they're too sensitive to discuss. People are touchy and arguments will break out. Meanwhile, someone will listen to you because the Sun and Mercury are at the top of your chart. Think carefully before you speak. Tonight: Learn.

LIBRA (Sept. 23-Oct. 22)

3★ Postpone discussions about inheritances, insurance disputes or shared property for another day, because you will make poor progress today. People will only fight. Instead, explore travel plans or issues related to higher education, publishing, medicine and the law. Tonight: Check your finances.

SCORPIO (Oct. 23-Nov. 21)

2★ Discussions with partners, close friends, parents and bosses are dicey today. No question. People will be ready to pounce. Therefore, steer clear of sensitive topics. You have to know when to hold and when to fold, and today is not the day for these discussions. Tonight: Listen.

SAGITTARIUS (Nov. 22-Dec. 21)

3★ It's a blessing that relations with partners and close friends are warm today, because issues related to your work might be dicey! If you disagree about things with co-workers or fellow students, don't pursue this. Agree to disagree. "A soft answer turneth away wrath, but grievous words stir up anger." Tonight: Work.

CAPRICORN (Dec. 22-Jan 19)

2★ Parents must be extra patient with their kids today, because your dealings with them will be challenging. (Some days are like this.) It is what it is. Likewise, romantic discussions will also be challenging. People are emotional and overly sensitive. Keep this in mind. Patience is your best ally. Tonight: Get organized.

AQUARIUS (Jan. 20-Feb. 18)

2★ Do what you can to keep the peace at home today. This will make life easier for everyone, including you. Conversations with partners and close friends are touchy and sensitive today. It's important to recognize how important timing is. Wait for a better day to mention your concerns. Then everyone wins. Tonight: Cocoon.

PISCES (Feb. 19-March 20)

3★ Daily conversations, especially with siblings, relatives and neighbors, might easily lead to arguments and petty retorts. This is because people are quick to feel injured or slighted today. Instead, throw your energy into home repairs, family discussions and making improvements to where you live. This is a safe choice. Tonight: Talk.

BORN TODAY

Tennis player Steffi Graf (1969), actress Lucy Hale (1989), Singer Boy George (1961)

Find more Georgia Nicols horoscopes at georgianicols.com.

(c) 2023 by King Features Syndicate Inc.

SHEFFER CROSSWORD

ACROSS


1 Lobbyists' org.
4 Melancholy
7 Nobelist Walesa
8 Convened
10 Tuscan city
11 NHL team
13 Mimicry
16 Ballot markings
17 Jazz trumpeter Davis
18 Espionage org.
19 Sultry
20 Karate level
21 Molts
23 Boorish
25 New Mexico resort
26 — butter

DOWN

1 Nest noises
15 — King Cole
19 Guitar master Paul
20 Sheep call
21 Bob of "Full House"
22 Some inside info
23 "Big Brother" host Julie — Moonves
24 Edits
25 Smidgen
26 Reek
28 Court proceeding
29 Muscat resident
30 Tale tellers
31 Clinton's veep
32 Picnic crasher
34 French 101 verb
35 Not that

Solution time: 23 mins.

Last Wednesday's Answer (Answers Next Wednesday)



JUMBLE THAT SCRAMBLED WORD GAME By David L. Hoyt and Jeff Knurek

Unscramble these Jumbles, one letter to each square, to form four ordinary words.

SMYES
TNYER
VITAEN
LITOVE

Ans. here: _____

(Today's Answers Next Wednesday)

Last Wednesday's Jumbles: DUNCE GOING UNFAIR WRENCH
Answer: They opened the small lodging establishment in the hope of attracting the — "INN" CROWD

SUDOKU PUZZLE

King Classic Sudoku

3	5		9			1		
	8	9	6	3			4	5
1		4	8				3	
		3			9	8		
4						5		6
6	1							
		7	1	2				
							5	4
								2

Difficulty: ★★★ 6/14

Fill in the grid so that every row, every column, and every 3x3 grid contains the digits 1 through 9. That means that no number is repeated in any row, column, or box.

(Today's Answers Next Wednesday)

Answer To Last Wednesday's Puzzle:

6	3	1	8	5	7	9	4	2
4	9	8	2	1	3	7	5	6
5	7	2	6	9	4	1	3	8
2	1	5	7	4	6	8	9	3
7	4	6	9	3	8	2	1	5
3	8	9	5	2	1	4	6	7
1	6	3	4	8	2	5	7	9
8	5	7	1	6	9	3	2	4
9	2	4	3	7	5	6	8	1

Difficulty: ★★★ 6/7



Pipestem Adventure Zone (Continued from Page 1)

of traditional golf focuses on the putting aspect, with players navigating a series of creatively designed holes featuring obstacles, slopes, and other challenges. The objective is to complete each hole in the fewest number of strokes, testing one's accuracy and strategy. The accessibility and lighthearted nature of putt-putt golf make it a beloved pastime for many.

Skeet shooting is a competitive sport that tests participants' accuracy and reflexes using shotguns to hit clay targets, also known as clay pigeons. Originating in the early 20th century, it has grown into an internationally recognized discipline, with events held at the Olympic Games and World Championships.

challenging activity. Skeet shooting promotes camaraderie, discipline, and respect for firearms, making it an engaging and rewarding pastime for enthusiasts worldwide.

According to Buchler, guides can accommodate essentially any age range when it comes to enjoying various activities. He stated, "For the most part, most of our activities are pretty kid-friendly [up to] grandparents. We can do laser tag for just about all ages. With the skeet shooting and handling firearms and our archery, that's kind of something that tends to be a little bit more of an older age group, but as long as [there is] parental guidance, we're able to accommodate most ages."

available to help groups with the various events. Buchler noted that the guides are encouraged to engage with the activities when they have time so they are better prepared to aid guests with questions or advice. Some employees even go on their days off to practice in the event of their choice.

Different packages in various price ranges are available for guests based on the experience they want to achieve. This list includes an all-inclusive package, individual activities and more. The fun begins around 9 a.m. daily and begins to close up shop around 6 p.m. The last guided tour begins around 4:30 p.m., and Buchler noted that some-

ommends reserving a spot in advance, especially for those who want to be sure they are able to participate in a specific event.

When asked about his favorite events, Buchler said, "Well, as far as the Adventure Zone goes, I really like the axe throwing, I think that's really fun. I'm really bad at it, to be completely honest with you. But I have a good time doing that. I think the laser tag is about as cool as it gets. We have this software that is really cool, I think Battle Company is the name of the software, and the guns in the software is really cool. You can change the settings from lasers to shotguns to mini guns."

When talking about what participants should know, Buchler said, "The most important thing is to come with a good attitude and ready to have fun because that's what we offer. We like to say we sell experience and we sell fun here. So all you got to do is show up, be ready for a good

time, and we will make sure that happens. That's the most important thing."

In addition to the Adventure Zone, there is also an Adventure Lake, Splash Pad and Zipline experience. The lake has multiple floating additions that participants can use while enjoying the water. Buchler said, "We are always adding new toys and improving every year." For the younger crowd, the Splash Pad is full of water fun and chairs for the adults to relax. Buchler stated that the Splash Pad often gets school groups. Shuttles run regularly from the Splash Pad area to Adventure Lake. Anyone who wants is welcome to walk the trail, but Buchler noted that many prefer the convenience of the shuttle, especially for the trip back up the hill.

The zipline takes riders over the Bluestone. With nine different zips to choose from, there is something for everyone. Many of the zips top 100 to 150

feet high, while zip seven is upwards of 300 feet, and goes right over the water. Buchler stated, "I've done a lot of ziplines, and that's really the only one where I've been that high overtop of water like that. So that's definitely my favorite part of that zipline."

According to Buchler, the ziplines are incredibly user-friendly. He noted that for best results, it is best for the rider to be between 100 and 250 pounds, and they can accommodate most ages from there. Buchler said riders under 100 pounds often have a difficult time getting all the way across the zip.

For more information or to book a reservation, visit pipestemadventures.com. You can also head to the park and speak with a staff member.

SCCOA June activities

Shooters, must demonstrate proficiency. Following the demonstration, participants will be able to cancel in this

Friday, June 2 - Special Luau Themed birthday party for June birthdays at 10 a.m.

Monday, June 5 - Corn hole at 10 a.m. followed by BINGO at 11 a.m.

Tuesday, June 6 - Kindness rock painting at 10 a.m. followed by bible study with pastor Larry Cox at 11 a.m.

Wednesday, June 7 - Walking at 10 a.m. followed by noodle ball at 11 a.m.

Thursday, June 8 - Picnic at Pipestem.

Friday, June 9 - Movie and popcorn at the center at 9:45 a.m. and a shopping trip to Beckley.

Monday, June 12 - Scattergories and games at 10 a.m.

Tuesday, June 13 - Drums Alive at 10 a.m. followed by

The Adventure Zone of Pipestem and non-guided tours. Guided tours for Summers County Senior Center Quilters and corn hole at 10 a.m. followed by origami at 10:45 a.m.

Thursday, June 15 - Gluco check with Jennifer Garrett and blood pressure check with Liz Goodson at 9:30 a.m. followed by Tai Chi at 10 a.m. and 1950s The Price is Right at 11 a.m.

Friday, June 16 - Elder abuse presentation at 10 a.m. followed by springtime BINGO at 10:45 a.m.

Monday, June 19 - Flowerpot painting at 10 a.m. and Gardening BINGO at 10:45 a.m.

Tuesday, June 20 - Center closed for West Virginia Day.

Wednesday, June 21 - Walking for Alzheimer's at 10 a.m. Wear purple. Speaker Lesley Woodrum, Extension Agent for

one remains on site for new bridge tours between 6 and 8 p.m. Buchler said Chi at 10 a.m. followed by bible study with pastor Ernie Moyer at 11 a.m.

Friday, June 23 - Flip flop crafting at 10 a.m.

Monday, June 26 - Flowerpot planting at 10 a.m. followed by God's Eye craft at 10:45 a.m.

Tuesday, June 27 - Noodle hockey at 10 a.m. followed by SCCOA site meeting at 11 a.m.

Wednesday, June 28 - Summers County Senior Center Quilters at 10 a.m. followed by summertime BINGO at 10:30 a.m.

Thursday, June 29 - Tai Chi at 10 a.m. followed by bible study with pastor Butch Honaker at 11 a.m.

Friday, June 30 - Morning at the Ritz. The bus leaves the center at 9:15 a.m.

Summers County Courthouse news

Marriages
Tylor Jordan Tabit to Sydney Lane Jordan; Shane Michael Brinegar to Brittany Jo Gwinn.

Fiduciaries
Deborah Susan Lilly, Administrator of the Dorothy Jane Cox estate; Sue E. Grizzard, Administrator of the Mildred Miller Grizzard estate; Holly Mills, Administrator of the Gary Wayne Adkins estate; David K. Willey, Administrator of the Alma Jean Willey estate; David Adkins, Administrator of the Twilla Freeman estate.

Land Transfers
John Nishimoto and Patricia Nishimoto to Johnny M. Pack and Tabatha Pack, 7.1 acres more or less and 1.54 acres more or less, Pipestem District; Ethne House Inc. to Peaceful Properties LLC, Old First National Bank Building, City of Hinton District; Peaceful Properties LLC to Oak Commercial LLC, Old First National Bank Build-

ing, City of Hinton District; Kenneth R. Adkins to Karen S. Cole, 0.3 acres more or less, City of Hinton District; Jackie Joe Adkins to Thomas J. Allen, Lot, Talcott District; Denver M. Turner and Remona C. Turner to Lavaunda Toler, 7.657 acres, Greenbrier Rural District; Michael Bryan Lilly to Harold Kenneth Lilly II, part of lot 35 and all of lot 36, Talcott District; Laura Brianne Wager-Long to Douglas Wayne Long, 0.24 acres more or less, Greenbrier Rural District; Laura Brianne Wager-Long

to Douglas Wayne Long, 0.11 acres more or less, Greenbrier Rural District; Ronald J. Shrader Jr. and Curtis W. Jones and Rhonda E. Jones to Susan L. Newsome, Lot 125 x 220 x 100 x 220 feet, Greenbrier Rural District; Joyce Surbaugh to Brittany Kate Smith, part of lot 9 and all of lot 10, Talcott District; Jeffrey D. Pfeiderer and Joyce G. Pfeiderer to Ryan William Bogard and Courtney Leigh Bogard, part of lot 12 block Q, City of Hinton District; James F. Fleshman to Sean T. Davies and Melissa D. Davies, Lots 34 & 35, Talcott District.

SCCOA June menu

Thursday, June 1 - Taco Salad with tortilla chips, applesauce, and milk to drink.

Friday, June 2 - Ham, sweet potato casserole, green beans, wheat bread, mixed fruit, and milk to drink.

Monday, June 5 - Chicken, mashed potatoes, carrots, peaches, wheat bread, and milk to drink.

Tuesday, June 6 - BBQ pork sandwich, oven-roasted potatoes, coleslaw, mandarin oranges, and milk to drink.

Wednesday, June 7 - Pork chops, parsley potatoes, peas, wheat bread, pears, and milk to drink.

Thursday, June 8 - Hot dogs, baked beans, coleslaw, mixed fruit, and milk to drink.

Friday, June 9 - Fish, broccoli, coleslaw, applesauce, wheat bread, and milk to drink.

Monday, June 12 - Beef steak, mushrooms and onions, carrots, peas, wheat bread, grape juice and milk to drink.

Tuesday, June 13 - Navy beans, collard greens, stewed tomatoes, cornbread, peaches, and milk to drink.

Wednesday, June 14 - Meat-

loaf, mashed potatoes, green beans, wheat bread, banana, and milk to drink.

Thursday, June 15 - Chicken and dumplings, carrots, corn, apple juice and milk to drink.

Friday, June 16 - Spaghetti, tossed salad, garlic biscuit, mandarin oranges, and milk to drink.

Monday, June 19 - Chef salad with ham and turkey, croustons, garlic biscuit, pears, and milk to drink.

Tuesday, June 20 - Center closed for West Virginia Day.

Wednesday, June 21 - Lasagna, tossed salad, garlic biscuit, peaches, and milk to drink.

Thursday, June 22 - Beef tips over noodles, broccoli, carrots, wheat bread, mixed fruit, and milk to drink.

Friday, June 23 - Crab cake, oven-roasted potatoes, peas, applesauce, wheat bread, and milk to drink.

Monday, June 26 - Chicken, mashed potatoes, corn, wheat bread, peaches, and milk to drink.

Tuesday, June 27 - Pinto beans, collard greens, stewed tomatoes, cornbread, pears, and milk to drink.

Wednesday, June 28 - Hamburger, lettuce, tomato, oven-roasted potatoes, applesauce, and milk to drink.

Thursday, June 29 - BBQ pork chops, mac & cheese, green beans, wheat bread, mandarin oranges, and milk to drink.

Friday, June 30 - Chicken salad sandwich, lettuce, tomato, three-bean salad, baked potato chips, banana, and milk to drink.

Main Street Care

304-466-6090

"A Small, Helpful Nursing Home"

SUMMERS COUNTY HOSPITAL 3RD FLOOR

Now Accepting Private Pay & Medicaid Residents

Certified Nursing Assistant Applications Being Accepted!

FRI 7PM • SAT 4PM & 7PM • SUN 2PM • MON 7PM

Elemental

JUNE 16-19 AND JUNE 23-26



FAMILY FRIENDLY & CLASSIC MOVIE



Over the Hedge
JUNE 20, 2023
TUESDAY 2PM



Drop Dead Gorgeous
JULY 6, 2023
THURSDAY 7PM

The Ritz

RITZWV.COM • (304)466-6684 • 211 BALLENGEE ST. • HINTON, WV

THE SUMMERS/MONROE COUNTY COMMUNITY CORRECTIONS PROGRAM

is now accepting applications for a

HOME CONFINEMENT OFFICER

in Summers and Monroe Counties.

This is a professional level position operating under the authority of the Summers/Monroe County Community Corrections Board. Responsibility includes, but is not limited to, the supervision of all offenders placed on home confinement with and without electronic monitoring by the Summers and Monroe County Courts and Circuit Court Judges. Employee must be familiar with the operation of the criminal justice system and be able to effectively communicate with program participants and their families, law enforcement officials, and court staff. Full Job description available. Must have high school diploma or equivalency, valid driver's license, dependable transportation, pass background check and drug test. Competitive Salary and retirement benefits included.

Resumes and Cover Letters must be submitted to the Director of the Summers/Monroe County Community Corrections Program -

Marie Bryant Propps
120 BALLENGEE STREET, 2ND SUITE 210,
HINTON, WV 25951,
no later than Friday, June 16, 2023. Messages can be left at 304-309-5504.

Equal Opportunity Employer



For All Your Plumbing Needs, Contact

Donnie Zimmerman Plumbing

304-222-2630

Backflow Installer & Tester • 12 Years Experience

10% Discount For Seniors • Free Estimates

Now accepting all major credit cards.

The Hinton News Dining Guide

To Reserve Ad Space Call 304.701.2360
Or Email sanya@wvdn.com

Come in for lunch or dinner

- Open Daily
- Lunch and dinner specials
- Desserts are made fresh

THE MARKET

COURTHOUSE SQUARE

(304)466-6626



Hours

Open Monday - Sunday
7:00 a.m. - 9:00 p.m.

HC 78 BOX 6, Hinton, WV
Call: 304-466-1700

Memories of the past: grass mowing time

Lisa Abshire

(Hinton News) - I have a vivid memory of when I learned to mow grass. We had obtained a new piece of land adjacent to ours, which made it necessary to get a riding mower. I was around nine at the time, so I was surprised when Dad told me to hop on so he could show me how to use the new riding mower. I remember he put it in the lowest possible gear and walked beside the mower, talking me through how to cut the wheel and put on the brakes. Then we moved on to how to disengage the blades. This was back before there were kill


switches built into the seats, so he knew safety was a top priority.

There was one thing he forgot to cover, however. Reverse. I cut the wheel, got too close to a tree and couldn't go forward. I was convinced I had ruined the mower. I shut it down and walked to the house with my head hung low and shoulders drooping. Dad asked me what was wrong, and I had to tell him I wrecked. He was more afraid I got hurt than anything else. When he saw what had happened, he busted out laughing. I remember asking him how was my tearing up the

mower funny.

He got on the mower, put it in reverse, and showed me everything was okay. He even let me finish mowing the field. My Dad never belittled me nor made me feel bad for my mistake. He only taught me how to correct it and not do it again. I still mow the same way my Dad taught me over 40 years ago. Over the years, we had many more adventures mowing.

For instance, the time I cut a corner, and my front wheel rolled one way while I was going another. I will never forget the look on my Dad's face when that happened. Or when my back



View of a freshly mowed yard

wheel got stuck in a hole, and it appeared I was stuck on level ground. We had a good laugh at that.

My Dad thought you had to have a freshly mowed lawn for any summer holiday. It was his pride and joy

to keep a nice lawn. While I don't live up to his standards, the lessons he taught me keep going.

Summers County Republicans to hold monthly meeting

Summers County Republicans meet every fourth Tuesday of the month at 6:30 p.m. in the Memorial

building, next to the courthouse in Hinton, WV. The June meeting is scheduled for Tuesday, June 27. All

are invited, whatever your political ideology, if the US Constitution and American values matter to you, attend.

Local food for the local community: Sprouting Farms offers variety and accessibility

TALCOTT, W.Va. (Hinton News) - Sprouting Farms provides the local community with a wide range of options to purchase locally grown and sourced products.

Items available include vegetables, meat, cornmeal, flour, baked goods and local honey. The farm stand, located in Talcott, is open Monday through Friday from 9 a.m.-4 p.m.

In addition to the farm stand, Sprouting Farms operates a mobile farmers market that travels to locations in Summers, Monroe, Greenbrier and Mercer counties every week from Tuesday through Friday. The mobile market accepts cash, check, card, EBT, WIC vouchers, and senior vouchers. EBT shoppers purchasing fruits and vegetables can also take advantage of SNAP Stretch discounts, which can provide 50-75% off these items.

The mobile farmers market schedule for May through October 2023 includes stops in Hinton, Alderson, Union, Lindside, Gap Mills, Greenville, White Sulphur Springs, and Princeton.

Local locations and times are:

Hinton Park across from the Big Four Drug Store, corner of 3rd Ave., and Temple Street, Hinton, every Tuesday from 11 a.m.-1 p.m.

Alderson Farmers Market, 1447 E Riverview Ave., Alderson, every Tuesday from 3-6 p.m.

Union Senior Center, 104 Health Center Dr, Union, every Wednesday from 10 a.m.-12 p.m.

Lindside Methodist Church, 8998 Seneca Trail South, Lindside, every second Wednesday from 1-3 p.m.

Old Gap Mills Country Store, 8869 Sweet Springs Valley Road, Gap Mills, every Wednesday except

for second Wednesdays, 1-3 p.m.

Greenville Senior Manor, 309 Greenville School Rd, Greenville, every Wednesday from 4-5 p.m.

Alderson Manor, 336 Alderson Cemetery Rd, Alderson, every Thursday from 1-2 p.m.

White Sulphur Springs Farmers Market, Main St, White Sulphur Springs, every Thursday from 3-6

p.m.

Sprouting Farms can also be found at the Pence Springs Flea Market on Sundays and the Route 52 Flea Market in Bluefield on Saturdays.

Community members interested in visiting the farm are invited to attend monthly Community Day events, held on the second Saturday of each month from June through

September 2023. These events feature local artisan vendors, an open farm stand, food, live music, animal swaps, and farm yoga in partnership with Active Southern West Virginia.

For more information about Sprouting Farms' programs or to join their mailing list, contact them through Facebook, email, or phone.

Three Rivers Democratic Women to hold monthly meeting

The Three Rivers Democratic Women will meet on Thursday, June 15 at 5 p.m. in Kirk's Restaurant on the patio. The group meets on the third Thursday of every month at the

same location. To learn more, stop by the meeting.

THE SUMMERS/MONROE COUNTY DAY REPORT COMMUNITY CORRECTIONS PROGRAM

is now accepting applications for a

TRANSPORTER

for the Summers and Monroe County Day Report Centers.

Duties include, but are not limited to, delegate and supervise the activities of the community service participants, operate the County vehicle to transport program participants to community service projects and class and provide drug screens when required for designated participants. Full Job description available. Must have a high school diploma or GED. Must be 21 years old, have valid driver's license, dependable transportation, pass background check and drug test. Competitive Salary and retirement benefits included.

Resumes and Cover Letters must be submitted to the Director of the Summers/Monroe County Day Report – Marie Bryant Propps

120 Ballengee Street, 2nd Suite 210, Hinton, WV 25951,

no later than June 16, 2023.

Equal Opportunity Employer

~ Call For Spring Specials! ~



CALL TODAY

PAVING & PATCHING GRAVEL, STRIPING

K & W “Free Estimates”

PAVING & SEALING

Complete Job Or Add Ons

License #: WV 030888 VA 2705026797

304-252-1815 304-952-3972

Owner: Keith Whittaker

THE HINTON NEWS

WEB: hintonnews.com

Postal Permit #USPS-246-180

Published by ECENT CORPORATION

188 Foster Street, Lewisburg, WV 24901

Publisher: Scot Refsland, Ph.D. publisher@wvdn.com

Editor: Rebecca Stalnaker rebecca@wvdn.com

Managing Editor: Sarah Mansheim sarah@wvdn.com

VP of Advertising: Susan Smith-Linton susan@wvdn.com

Advertising Rep: Tia Mattox tia@wvdn.com

Circulation Manager: Heather Felts heather@wvdn.com

Please contact the Hinton News Office for subscription information. #304-466-0005

POSTMASTER: Please send change of address to publication.

SUBSCRIBE TO THE HINTON NEWS!

USPS Postal Delivery Rates

In-State Delivered Subscription (Annual) \$72.00

Out-of-State Delivered Subscription (Annual) \$75.00

Call The Hinton News Office at 304-466-0005 to Subscribe or subscribe online at hintonnews.com

Last week we looked at how we can know Jesus is the Son of God. We considered some of the prophecies. This week we will look at the testimony of John the Baptist and the miracles Christ performed.

Jesus, The Son Of God

continued part 2

by David Padfield

The Testimony Of John

While John the Baptist was in the wilderness, the Jews sent priests and Levites to him to find out who he was (John 1:19-34). John confessed he was not the Christ, Elijah, nor “the Prophet” (cf. Deut. 18:18). After the baptism of Christ, John said, “I did not know Him, but He who sent me to baptize with water said to me, ‘Upon whom you see the Spirit descending, and remaining on Him, this is He who baptizes with the Holy Spirit. And I have seen and testified that this is the Son of God’” (John 1:33,34). Later, when Christ went up to Jerusalem, He told the Jews, “You have sent to John, and he has bore witness to the truth” (John 5:33).

In his book on the Holy Spirit, brother Ferrell Jenkins makes this observation: “The baptism of Jesus qualified Him in these particulars: 1. ‘It was the sources of His own endowment of Power for the endurance of temptation, for teaching, for casting out demons, and healing the sick, for His sufferings and death, for His resurrection and ascension’ (ISBE, 1411a). 2. It qualified Him to bestow the Holy Spirit on the disciples (Mt. 3:11; Mk. 1:8; Lk. 3:16; Jn. 20:22; Acts 1:5).” (The Finger Of God, p. 10).

The Miracles He Performed

“Now Jesus went about all Galilee, teaching in their synagogues, preaching the gospel of the kingdom, and healing all kinds of sickness and all kinds of disease among the people. Then His fame went throughout all Syria; and they brought to Him all sick people who were afflicted with various diseases and torments, and those who were demon-possessed, epileptics, and paralytics; and He healed them” (Matt. 4:23,24).

As Jesus visited the 240 towns of Galilee, the caravans passing through the country carried reports of His works into the surrounding regions of “Decapolis, Jerusalem, Judea, and beyond the Jordan” (Matt. 4:25).

Jesus said His miracles were a greater witness to His Divinity than John himself (John 5:31-36). This is because no one in history had ever claimed to be the Messiah and had the ability to perform genuine miracles. The prophets of old were able to perform the miracles, but never claimed to be the Christ. Other men claimed to be the Messiah, but could not perform genuine miracles. While predicting the destruction of Jerusalem, Jesus said that “many will come in my name, saying, ‘I am Christ’” (Matt. 24:5). Flavius Josephus, a Jewish priest and historian, tells of many individuals who claimed to be the Messiah, including one who had over 30,000 followers (The Wars Of The Jews, 2:3:5).

Continued next week when we will look at the testimony of the Father concerning Christ.

Copyright © 2022 David Padfield

Send comments to: zionchurch@padfield.com

Paid for by Shockley Hill church of Christ.

We meet at 3293 Tug Creek Mountain Road

Sunday Morning Worship 9:30

Bible Study 10:30

Worship 11:15

Wednesday Bible Study 6:30

We would love to have you come and study with us.

304-466-5907, 304-445-5115, 304-860-7179



Outdoor grilling safety: Tips to keep your summer barbecues fun and accident-free

Rebecca Stalnaker

OUTDOORS, (Hinton News) - As the warm weather arrives, many people are eager to fire up their grills and enjoy outdoor barbecues with family and friends. However, it's essential to prioritize safety while grilling to prevent accidents and ensure a fun, enjoyable experience for all. Here are some outdoor grilling safety tips to help you make the most of your summer cookouts.

1. Grill location

Set up your grill on a flat, stable surface, away from any structures, overhangs, or flammable materials. Ensure there's at least a 10-foot clearance from your home, garage, or any wooden structures. Keep children and pets at a safe distance from the grill at all times.

2. Inspect your grill before use

Before firing up the grill, check for any damage, wear, or loose connections. Inspect hoses for cracks, holes, or brittleness, and ensure all connections are secure. If you're using a propane grill, check for leaks by applying a soap and water solution to the hose and connections. If bubbles appear, you have a leak that needs to be addressed before using the grill.

dressed before using the grill.

3. Keep your grill clean

Regularly clean your grill to prevent grease buildup, which can cause flare-ups and fires. Remove excess grease from the grates and trays below the grill. When cleaning your grill, it is best to avoid using wire brushes. Multiple sources report that such tools can pose a danger if bristles break off and attach to the food cooked on the surface. For charcoal grills, dispose of ashes safely by allowing them to cool completely before placing them in a metal container with a tight-fitting lid.

4. Light your grill safely

For gas grills, always open the lid before lighting to prevent gas buildup. If the grill doesn't ignite within 10 seconds, turn off the gas, wait for five minutes, and try again. For charcoal grills, use a chimney starter or charcoal starter fluid to light the coals. Never use gasoline or other flammable liquids, and never add starter fluid to hot coals.

5. Practice safe grilling techniques

Use long-handled utensils to avoid burns and splatters, and wear flame-resistant gloves and aprons. Keep a fire extinguisher nearby in case of emergencies. Never leave the grill unattended, and monitor

the temperature to prevent flare-ups and overcooking.

6. Safely handle and store propane tanks

Always store propane tanks upright and outdoors, away from direct sunlight. Never store spare tanks under or near the grill or indoors, including in your garage or basement. When transporting propane tanks, secure them in an upright position and avoid leaving them in a hot vehicle for extended periods.

7. Be mindful of food safety

Keep raw and cooked foods separate to avoid cross-contamination. Use a food thermometer to ensure meats are cooked to the proper internal temperature: 145°F for whole cuts of beef, pork, lamb, and veal; 160°F for ground meats; and 165°F for poultry.

According to the National Fire Prevention Association, fire departments across the country responded to an average of 11,421 house fires involving grills, barbecues and hibachis between 2017 and 2021. Using these safety tips will help ensure a safe and fun experience. For more information on grilling safety, go the NFPA website.

One arrested in Pence Springs area

Rebecca Stalnaker

PENCE SPRINGS, (Hinton News) - Local police responded to a reported overdose in the Pence Springs area on Sunday, June 5. The call ended with Matthew Logan Danberry, 37, of Asbury, in custody.

According to the criminal complaint, An officer arrived and noted a pistol on Danberry's hip. He allegedly told the officer that he had recently purchased the gun from a friend. After speaking with Danberry, the officer reportedly secured the firearm for his safety. Following this procedure, the officer conducted a weapons check. The complaint states that Summers County 911 advised that the gun was reported stolen.

The complaint further states that the officer arrested Danberry for possession of the stolen firearm. Allegedly, Danberry advised the officer, prior to a search of his person, that he had Methamphetamine. The officer reportedly located the container that held the alleged Methamphetamine.

According to a release from the Summers County Sheriff's Office, it was "discovered that Mr. Danberry



Matthew Logan Danberry

was prohibited to possess a firearm."

Later, after opening the container, the officer allegedly found that contained a white crystal substance consistent with Methamphetamine. Additionally, the container also reportedly held three aluminum packets with a brown powder the officer believed to be Fentanyl.

At this point, the criminal complaint states the officer

requested permission to search Danberry's phone, which he granted. The search allegedly revealed text messages that were consistent with the distribution of illegal substances. One message, in particular, the complaint stated, detailed a possible drug transaction scheduled that same day.

At the time of writing, Danberry is in Southern Regional Jail. His bond has been set at \$50,000.

USDA Forest Service invests \$1.1M in deferred maintenance projects on Monongahela National Forest

ELKINS, W.Va., (Hinton News) - Monongahela National Forest has received \$1,092,000 million in funding from the Great American Outdoors Act to support three deferred maintenance projects in West Virginia for 2023. These investments are made from the National Parks and Public Land Legacy Restoration Fund established by the Great American Outdoors Act.

These projects support the recent announcement by the Departments of Agriculture and Interior proposing a combined \$2.8 billion in funding for Fiscal Year 2024 to improve infrastructure,

recreation facilities, public lands access, and land and water conservation, as the legislation enters its third year out of five.

Including the three projects funded in 2023, Monongahela National Forest currently has nine Legacy Restoration Fund projects in various stages of development.

The three projects funded for Monongahela National Forest this year include:

- Stream Crossing Structures for Trout Fisheries (Greenbrier and Pocahontas Counties) -- This project implements the Panther Ridge Wildlife Habitat Improve-

ment Project and replaces undersized and deteriorating stream crossing culverts on Forest Road 296 and Forest Road 298 in Laurel Run and Forest Road 999 in the Williams River watershed. The project addresses passage barriers for aquatic species and this is particularly important because one of these crossings occurs on a stream in which an isolated trout population was recently found.

- International Mountain Biking Association Ride Center, Tea Creek Mountain Bike Trail Improvements (Greenbrier, Pocahontas and Randolph Counties) -- This

project includes repairing drainage structures, hardening tread with aggregate, and replacing trail signs to provide a sustainable trail system.

- Holcomb Bridge Repairs (Webster County) -- This project addresses deferred maintenance and structural deficiencies on the Holcomb Bridge.

Work is underway on six other projects including:

- Red Creek (Laneville) Bridge Replacement (Tucker County)
- Williams River at Tea Creek Bridge Replacement (Pocahontas County)
- Forest Road 209 Culvert

Replacement with Bridge (Randolph County)

- Lake Sherwood Campground Rehabilitation (Greenbrier County)
- Tumbling Rock Bridge Replacement (Nicholas and Pocahontas County)
- Red Oak Fire Tower Lightning Protections and Improvements (Webster County)

Since 2021, the Forest Service has completed more than 122 deferred maintenance projects across 53 national forests in 25 states with more than 880 additional projects currently funded and in various stages of completion.

For additional information

about the Forest Service implementation of the Great American Outdoors Act, visit: <https://www.fs.usda.gov/managing-land/gaoa>.

The Great American Outdoors Act addresses the growing \$7 billion backlog of deferred maintenance on national forest and grasslands. The Forest Service currently administers more than 370,000 miles of roads, 13,400 bridges, 159,000 miles of trails, 1,700 dams and reservoirs, 1,500 communications sites, 27,000 recreation sites and 40,000 facilities of other types across the United States and Puerto Rico.

FATHER'S DAY

Celebrations & Gift Guide

Call (304) 466-6684 for showtimes!

ELEMENTAL
JUNE 16-19 & 23-26

OVER THE HEDGE
TU JUNE 20 AT 2PM

NEW RELEASE BLOCKBUSTERS • FRIDAY - MONDAY

FAMILY MOVIES weekly • TUESDAYS AT 2PM

CLASSIC MOVIES monthly • THURSDAYS AT 7PM

The Ritz 211 Ballengee Street Hinton, WV

Find the perfect gift for Dad!

otter&oak

(304)466-4870
302 2nd Ave
Mon - Fri • 7am-6pm
Sat - Sun • 10am-6pm

EMAIL WMTD@MOUNTAINPLEX.COM TO NOMINATE

LITTLE LEAGUE
Player
OF THE
Week

Pivont Funeral Service, Inc.

Happy Father's Day!

Caring You Can Count On.

100 Park Avenue
Hinton, WV 25951
304.466.0026
www.pivontfuneralhome.com

Ray Pivont, Licensee in Charge • Lee Pivont, Director

Happy Father's Day

from your friends at

CLASSIC HITS

98.3 FM

HINTON • PRINCETON • BECKLEY

Jarrell's Exxon

HAPPY

Father's Day

120 Greenbrier Dr, Hinton, WV 25951
Hours: Monday-Friday 7AM-7PM
Saturday & Sunday Closed
304-466-0133



CLASS II-o LEGAL
OFFICIAL DELINQUENT PROPERTY LIST
List of real estate and personal property in the County
of SUMMERS delinquent for the non-payment of taxes
for the year of 2022.
Listed amounts include interest and publication fees
as of the 1st day of May, 2023.

2022 PERSONAL PROPERTY			
01-FOREST HILL			
TICKET	TAXPAYER NAME	LEGAL DESCRIPTION	TOTAL DUE
300002	ADKINS DONALD E & LOIS CG14	1990 NOMA SKYL 2000 BLD3	57.66
300009	ADKINS SONNY F OR CAROLYN S CG5	2017 KEYS HIDE 0000 DECK 10X2 0000 CANO 20X3 0000 BUIL 8X9	173.80
300012	AMOS ANDREA	2012 MAZD MAZD	55.12
300040	BRIDGES GREG	1970 MH12	43.60
300042	BROOKS TEDDY & ROBIN CG4	2005 DUTC 24FT 0000 8X16 PORC	47.14
300044	BROWN NANCY CG6	2004 MOUN KEYS 0000 DECK DECK 0000 CARP CARP	78.04
300048	BROWN SHIRLEY ANN	2002 FORD F150 2005 DUTC CAMP	89.92
300054	BUCKLAND LESA CG3	2006 GULF CAMP 0000 8X10 PORC	53.80
300072	CODY ELIZABETH KAY	2016 MAZD MAZD	88.50
300082	COZORT HARMON OR ROSETTA	2003 TRAI CAMP 2011 CHEV SILV	129.10
300092	DISHNER ALEX & PATRICIA	1998 FORD RANG 2001 FORD TAUR	43.44
300130	GARTEN SALLY E	2012 NISS VERS	40.46
300133	GILL MARK W & EVA M	2019 SUBA OUTB 2021 SUBA ASCE	191.40
300141	GREEN EDDIE & MARYANN CG6	2008 DENA CAMP 0000 CARP CARP 0000 4X24 DECK	97.20
300148	HAGER JERRY CG6	0000 CARP CARP 0000 6X10 PORC87.32	
300150	HART ROBERT	2000 KEYS MONT	
300159	HESS JAY	1991 1991 NORR	62.96
		2008 FORD F250 2021 POLS RZR	221.04
300163	HODGE BRENDA KAYE	2011 HYUN ACCE 2005 DODG GRAN	52.58
300175	HYLTON JEFF CG12	2011 GULF 321T	99.50
300181	JOHNSON RANDALL E	2019 GMC SIER	234.96
300182	JONES ANTHONY M & JENNIFER	2011 CWP0 2113	266.74
300194	KENNEDA KEVIN OR JESSICA CG10	2020 BLDG 10X2	49.62
300195	KESSLER JAMES	2017 FORD FIES	73.64
300207	LAWSON CHRIS CG12	2014 OPEN ROAM 2020 PORC WOOD	155.28
300214	LESTER MATT OR KELLIE CG12	0000 8X6 DECK 2004 WILD CAMP	56.34
300217	LILLY JAMES E III & SAMANTHA	2007 HOND ACCO 2000 HOND VT75 1996 DODG RAM	320.44
		2008 DODG RAM 2004 SUBA IMPR	
		1976 FORD TRUC 1992 VAFL M19A	
300236	MAXWELL LAKE CG12	1971 AMER CAMP	25.96
300241	MCGUIRE BERNARD CG 10	1981 ALJO 28' 0000 SMAL PORC	35.28
300252	MILLER BOBBY OR KIMBERLY OR LA CG4	0000 CAMP CAMP 0000 6X30 PORC	41.58
300258	MILLS ALAN CG4	1973 HOLI CAMP 0000 8X16 PORC 0000 8X10 ROOM	36.32
300267	MORGAN BRANDON CG4	1978 CAMP CAMP	24.28
300268	MORGAN HERBERT L JR CG4	1966 YELL STON 0000 6X8 ROOM 0000 8X14 DECK	36.00
300269	MORGAN LARRY CG4	1989 AVAL TRAV 0000 8X34 PORC 0000 ROOM ADDI 0000 CANO 10X3	54.32
300309	ROBINETTE CRYSTAL CG4	1995 TERR CAMP 0000 WOOD PORC	36.90
300340	SMITH MICHAEL CG12	2000 FLEE CAMP 0000 20X3 CARP	42.42
300341	SMITH ROBERT & LINDA	2006 HARL FLST 2003 FORD MUST 2017 CHEV SPAR	688.98
		2014 CHEV SILV 2015 DODG GRAN	
		2017 CHEV CRUZ 2020 FORD EXPL	
300343	SOMERVILLE ROBERT & CHRISTINA CG8	2015 PUMA CAMP 0000 12X8 WOOD	128.60
300353	STOWERS CIARA	2009 CHEV AVEO	30.38
300357	TESTEMENT CHESTER CG6	2006 THOR CAMP 0000 DECK 10X1	62.24
300358	THOMAS CATHY & TERRY CG6	0000 22X4 CARP 0000 4X8 BLDG 0000 4X10 PORC	180.68
300381	VAN VALKENBURGH JOY V	2016 PREM CAMP	
		2009 HOND ODYS 1955 MOBI LEHO	68.86
300382	VANCE KEITH OR KAREN CG11	2015 PUMA 31BH 0000 DECK DECK 0000 META COVE	159.44
300386	WALLS ROBERT OR DONNA CG10	1980 VIKI CAMP 2020 12X2 FRAM 2020 12X2 COVE	80.30
300389	WARD RONNIE L JR	2009 CHEV SILV	125.04
300400	WILLARD GEORGE RYAN OR JEANETT CG4	2007 KEY COUG	41.18
300401	WILLEY SEAN M	2004 BUIC RAIN	36.70
300404	WILLIAMS BUFORD & DIANE CG12	1992 OAKW OOD	44.12
300406	WILLIAMS JEFFREY	2004 CHRY 300M 2015 JEEP RENE	119.14
Total For 01-FOREST HILL			4,968.32
02-GREENBRIER			
TICKET	TAXPAYER NAME	LEGAL DESCRIPTION	TOTAL DUE
300442	ALLEN KEVIN	2013 FORD F150 2016 FORD EXPL 2017 HOUS E	418.42
300449	BALLENGEE GENETTA E	2004 TOYO TACO	79.14
300453	BELCHER JAMIE CG12	1983 20FT CAMP 0000 META I BUIL 2019 2ROO ADD	38.82
300475	BRAGG BRENDA L CG	2004 ADIR 25' 0000 SHED 20X2	47.08
300476	BRAGG DELORICE CG	2008 WILD 38'	45.34
300479	BRAGG NORMA CG	1973 SHAS CAMP 0000 META 18X1	36.50
300495	CANTRELL OUTDOOR ADVENTURES LL	1998 DODG RAM 2004 ASM TRAI	38.64
300498	CARTE TODD OR TRINA CG	1993 PROW 26' 2019 8X26 CARP	41.98
300506	CONNER GLEN R & JUDY	2017 GMC SIER 1998 CHEV K150	201.38
300519	DANIELS TERRY OR MELANIE	2007 KEYS HIDE 0000 12X1 SHEL	63.32
300524	DICKENSON BENJAMIN JAMES	2012 CHEV SILV	75.52
300529	DUNFORD NORMA	1998 1988 MH H	46.88
300532	FARLEY MICHELLE & JAMES	2008 DODG RAM 2004 PT TRAI 2018 JEEP WRAN	369.12
300554	GILL JAMES N	2004 FORD FREE	29.48
300560	GRAHAM ANDREW	2010 SUZU SX4 2002 CARA TRAI 2013 DODG RAM	256.62
		1998 FORE WD 2021 KIA TELL	
300564	GREENBRIER CEMETARY	0000 OTHR OTHR 0000 CE - COMP	24.72
300565	GRIFFITH BRIAN CG5	2006 KEYS HORN 0000 ROOM ADDI	32.72
300585	HINTON ELKS LODGE #821 INC WILLOWWOOD COUNTRY CLUB	2016 OT - OTHE 0000 ME - MACH 0000 FF - FURN	48.12
300597	JESSE LONNIE & DONNA	2002 JAVO BOAT 2002 BOAT 18' 2008 DURA CAMP 2010 NAB TRLR 2017 FORD F250 2017 CHEV SUBU 2010 BUIL BUIL 2003 DODG RAM	1,048.44
300608	KNOTT DAKOTA	2013 FORD FOCU	46.46
300611	KULA CHERYL	2012 TOYO SIEN	88.30
300616	LOLA LILLY HEIRS	1985 HUDS TRLR	24.28
300621	M & J TRUCKING	2013 PIT TRAI 2018 DODG RAM	328.54
300630	MARTIN PAUL R	2012 CHAG TRL 1996 FORD F150 1998 FORD F150 1989 3774 89KE	68.18
300655	NORTHERN DELBERT & TRISTA	2008 CHEV COLO 2003 FORD EXPL 1976 0190 0 76	91.46
300657	PAULEY ERIC II CG5	1999 COAC CAT4 2021 CARP 20X3	62.24
300676	RICHMOND GEOFFREY	2016 MITS LANC	86.36
300682	RICHMOND TERRY K	2005 TOYO TUND 2018 FORD SUPE 2018 MITS OUTL	341.64
300722	VANCE KEVIN CG6	1990 NOMA CAMP 0000 DECK 8X14	41.74
300735	WHEELER ANNA	2007 KIA RIO-	30.80
300737	WHEELER JENNINGS E	2004 FORD EXPL	36.08
300738	WHEELER LOIS	2012 CHEV SONI	44.34

TICKET	TAXPAYER NAME	LEGAL DESCRIPTION	TOTAL DUE
300749	WILLIAMS MARK	1997 FORD THUN 2017 FORD F150	198.88
300753	WYKLE ROBERT L	2003 CHEV CAVA	27.64
Total For 02-GREENBRIER			4,459.18
03-GREEN SULPHUR			
TICKET	TAXPAYER NAME	LEGAL DESCRIPTION	TOTAL DUE
300760	ADAMS JAMES ALAN	2006 CHEV TRAI	41.98
300771	ALLMAN DAVID & ANITA	1998 FORD ECON 1992 HOLI F350 1997 TOYO AVAL	84.88
		2014 VICT CROS	
300777	AYERS JENNIFER D OR STEVE J	1995 1995 MH 1995 SM7D ECK	56.02
300782	AYERS PHYLLIS	1993 FORD F150 2016 KIA SOUL	97.36
300799	BENNETT ROBERT W	2005 TOYO CAMR	40.26
300800	BENNETT ROGER D	2010 HYUN SANT	56.14
300804	BERRY RANDALL & REBECCA	2014 HYUN TUCS 1997 FORD F150	104.58
300810	BLAIR DANA	2013 HOME TRAI 2005 HARL FLHR 2021 CHEV SILV	525.42
300828	BOWLES DEWAYNE	2014 TOYO TACO 2019 JEEP COMP 2016 CARR TRAI 2016 KIA SORE 2019 JEEP WRAN	627.44
300869	CALES TERESA	2006 TOYO MATR 2007 KIA RIO-	40.98
300870	CALVERT JOSEPH OR JANE CG18	1991 FLEE WILD 0000 CARP CARP 0000 PORC PORC	40.16
300875	CASE MARY E	2015 SUBA XV C	113.64
300878	CHURCH DAVID MICHAEL	2019 HARL FLHX	264.66
		2020 CHEV SILV	
300904	DAY KRISTEN OR DAY CHARLES	2021 RAM 1500 2001 MH12	346.86
300908	DICKENSON BRIAN & TASHA	2010 HOND CIVI 2012 CHEV SILV 1980 1995 COMP	213.90
300929	FLORIA STEVE	1999 JEEP GRAN 1992 FORD TRUC 2021 HYUN KON	238.66
300939	GARRINGER RACHEL	1955 SPA FABR	35.04
300940	GEIGER MARGIE	2016 CHEV EQUI 1992 1992 VAFL	150.16
301041	KOENIG ETHAN K	2016 GMC SIER	140.72
301045	LAMBERT JOY R	1989 MERC GRAN	24.28
301064	LIVELY NYLAND & THENITHA	2015 CHEV SILV 2001 PNY BOAT 2001 META BT T	134.55
301109	MILLER JESSICA	2018 SPRI CAMP	
301113	MILLS HOLLY & ZANE	2019 SUBA ASCE	116.65
		2008 JEEP GRAN	70.08
301115	MILLS KEVIN OR RHONDA CG18	2021 NISS ROGU	36.90
		1995 26T CAMP	
301129	NEFF DREMA	0000 COVE PORC	59.30
301167	RICHMOND KAREN	2017 MITS MIRA	74.56
		2015 CHEV SPAR	
301172	RICHMOND TAYLOR	2007 CHRY PACI	48.70
		1991 FORD F1502002 HOND VT11 2011 FORD F150	203.00
301176	RICHMONDS STORE	2016 FORD FUSI	720.44
		0000 OTHR OTHR 0000 ME - MACH	
301181	ROSE SHIRLEY D @BASSLAKE	2007 CHEV COLO	97.16
301186	SBA TOWERS II LLC	1970 1993 OKW	284.62
301187	SBA TOWERS II LLC	0000 ME - MACH	194.36
301193	SEARS DOUGLAS OR ANGELA CG18	0000 ME - MACH	48.70
301194	SEARS GARLAND	2001 SUNN BROO	
		1976 CHEV PICK 1996 TRLR UTIL 1991 FORD F150 1996 FORD F250 1999 BUIC LESA	53.86
301209	SHREWSBURY GREGORY	2020 CHEV SILV	315.36
301211	SHUCK ERIC	2016 HOND 4 WH	44.38
301212	SHUCK LUCILLE	2015 FORD EDGE	132.26
301214	SHULL AILEEN J	2019 CHEV SPAR	88.50
301220	SIMPSON THOMAS CG3	2008 FORE WILD	35.28
301231	SPEARS PAUL CG 1	2008 KEYS CAMP	53.80
301234	STANLEY TONY OR EVA CG7	2010 KEYS XLIT	85.64
301239	STONE JAMES O & BARBARA K	2016 TOYO TACO 2016 FORD TAUR 2006 NISS TITA	332.98
301270	VANDALL RICKEY W	2018 MITS ECLI	135.22
301281	WARD DANIEL & MELISSA	2005 MITS GALA	96.96
		2011 HOND PILO	
301290	WARD JACKIE L & SHELMA R	2008 SURE TLRR 1992 FORD MUST 2020 SURE TRLR 2014 FORD F150 2013 FORD F150 2019 JD ATV 2020 HOUS E	823.34
301292	WARD NADINE	2012 GMC CANY	27.64
		2000 SUBA FORE	
301300	WHEELER CHRISTOPHER J	1999 ECON CARG	55.74
		2008 DODG DURA	
301310	WILLIAMS CHARLES R & REBECCA	2002 CHEV TRAI 2003 CHEV TRAI 2006 CHEV COBA	59.30
301336	YOST MARK ALLEN CG18	2005 SALE LE 2020 CAMP CARP	53.80
Total For 03-GREEN SULPHUR			7,677.52
04-HINTON CORP.			
TICKET	TAXPAYER NAME	LEGAL DESCRIPTION	TOTAL DUE
301344	ADKINS CURTIS E	2000 JEEP CHER	32.98
301353	ADKINS LAURA M	2002 CHEV SILV 2008 HYUN TIBU	90.62
301356	ADKINS MELISSA A	2008 CHEV COBA	41.70
301357	ADKINS PHILLIP	2011 NISS SENT 2001 SUBA FORE	73.08
301367	AMERICAN GREETINGS CORP	0000 OTHR OTHR 0000 FF - FURN	37.00
301383	BALLENGEE WILLIAM	2004 JEEP LIBE	40.36
301384	BANKS BELINDA	2018 MITS MIRA	107.44
301385	BARTON JAMES E & CATHERINE	2010 CHRY TOWN	70.16
301387	BAUSCH HEALTH US LLC	0000 OTHR OTHR	37.32
301403	BERKSHIRE CANDANCE	2016 HOND PILO	226.88
301419	BERKSHIRE DOUGLAS BRIDGE STREET ASHLAND	0000 OTHR OTHR 0000 CE - COMP 0000 FF - FURN	337.94
		0000 ME - MACH	
301424	BSA PREOWNED AUTO	0000 OTHR OTHR	3,361.08
301428	BURDETTE KATHY	2016 HYUN SONA	128.74
301429	BUTLER KEVIN	2005 HYUN SANT	42.02
301433	CALES HUNTER MICHAEL	2016 CHEV CRUZ	66.23
301439	CALES CHEYENNE NICOLE		
301439	CARMICHAEL SU-ELLEN	2014 CHRY TOWN	101.94
301456	COLE LEROY	2018 KIA OPTI	91.42
301459	CONNER JESSICA	2018 JEEP RENE	179.62
301464	COOPER BRIAN JOSEPH	2007 FORD RANG	95.72
301468	COX BOBBY WAYNE & ANNA MARIA	1986 CHEV CAMA 2011 HYUN SANT 2018 BUIC ENCO	134.65
301473	CRAWFORD AMY	2018 HYUN SONA	143.99
		2011 KIA SPOR	
301474	CRAWFORD ETERNITY	2013 HYUN VELO	79.20
301481	CRYSTAL REED PHOTOGRAPHY	0000 ME - MACH	27.70
301483	CUMBY KASEY	2015 KIA OPTI	113.58
301508	DURNAN KITRICK A & NANCY L	2014 FORD EXPL	401.66
301547	FORD ANTONIO	2017 SUBA OUTB	
301556	GILL CARMELLA	2017 CHEV MALI	168.30
301558	GILL SHERRI	2011 FORD FUSI	68.20
		2012 DODG JOUR 2010 CHEV	318.16
301586	GILL MICHAEL H & R BLOCK HRB TAX GROUP INC	TAHO 2010 JEEP GRAN 0000 OTHR OTHR 0000 LI - LEAS 0000 CE - COMP 0000 FF - FURN	286.32
301596	HANNAH MONTGOMERY	1994 CHEV ASTR	26.44
301602	HATCHER STEPHEN LYNN	2003 MAZD MPV-	35.90
301611	HIGUERA ANNA MARIE	2012 HOND ODYS	133.92
301628	HUBER CORY	2007 SUBA FORE	56.24
301635	HUTCHISON VAUGHN	2012 NISS XTER 2006 HOND CIVI1	149.20
301639	JACKS BARGAIN BARN	0000 OTHR OTHR 0000 CE - COMP 0000 FF - FURN	637.56
		2015 MITS MIRA	64.04
301655	JONES TRISTA	1977 CHEV	26.44
301669	KESNER HUNTER L	2008 HARL XL12	440.18
301685	LEFTWICH ALFONSO	2019 HOND RIDG	
301691	REED CRYSTAL	1999 GMC YUKO	43.26
301709	LILLY STEVE N	1996 CHEV K150 2008 SUZU FORE	44.92
301713	MARTIN COREY	2000 JEEP CHER	32.98
301721	MASSIE JAMES L JR	2008 FORD FUSI	48.78
	MPHSONER BRANDY OR FRANKLIN		
301730	MEADOWS NICHOLAS	2014 CHEV SILV	498.12
		2019 FORD MUST	
301744	MOBILE MINI INC	0000 ME - MACH	78.74
301755	NELMS KASSIDY GWINN	2005 NISS ARMA	58.22
301761	OSBORNE SARAH	1972 CADI SEVI	26.44
301765	PACK JESSICA L	2020 HOND RIDG 2021 CHEV VOYA 2013 POLA RANG	917.04
301773	PACK MATHEW S	0000 OTHR OTHR	526.78
	PC BAIT & TACKLE	0000 ME - MACH	
301782	PINCHIN PENNIES	0000 OTHR OTHR 0000 ME - MACH 0000 FF - FURN	430.98
301805	REEL BRANDI	2008 HOND ACCO	131.64
301813	RICHMOND PAULA OR HAROLD E	2008 BUIC ENCL	
		2008 CHEV SILV	82.10



(Continued From Previous Page)

06-PIPESTEM			
TICKET	TAXPAYER NAME	LEGAL DESCRIPTION	TOTAL DUE
302799	HILL RABON & DORIS	2011 CHEV SILV 2013 PUMA CAMP 2015 BIG TRAI 2019 SUBA OUTB	398.62
302801	HODGE BRIAN OR KATHERINE MICHELLE	2017 FORE 35' 2017 8X24 DECK	203.46
302815	JEFFERSON MARTHA CG2	2000 JAYC EAGL	45.34
302833	KENNEDY HILDA L	2012 SUBA IMPR 2003 TNFL 226A	114.52
302845	LEGG DEBRA	2017 VOLV XC60	187.64
302851	LESTER TONY CG3	2019 PUMA 31DB	209.32
302857	LILLY THOMAS LACY	0000 8X12 PORC	34.16
302859	LOPEZ JENNIFER & DONALD CGI	2006 NISS ALTI 2011 KEYS SPRI	94.40
302860	LUCAS JOHNATHAN	2014 DODG RAM	151.92
302863	LYONS WRECKER SERVICE	1991 CHEV 1 TO 2000 INTE MEDI 1975 INTE 2 TO 1986	127.94
		FORD 1 TO 1996 DODG 1 TO 2002 FORD F-SE 0000 ME - MACH	
302866	MANN JERRY CG1	2014 KEYS CAMP	135.10
302874	MCBRIDE CRYSTAL OR DREW TRIVETT	0000 WOOD PORC 1999 99 F LEET	55.56
302878	MCBRIDE RONALD L	2004 BUIC LESA 2003 JAGU X-TY	38.22
302880	MCCOMAS JAMES R JR	2011 CHEV SILV	107.02
302884	MCGRAW STEWART & PRISCILLA	1998 JEEP 2007 FORD TAUR	44.74
302903	MILLER JONATHAN OR REBECCA CGI JC	2014 KEYS CAMP	79.14
302931	PENNINGTON KYLEE A	1994 VAFL R19A	53.14
302932	PERDEW ELOISE	2017 HYUN SONA	104.58
302933	PETERSON LILY	1995 LEXU	24.28
302936	PHARES ARDEN OR LINDA	2020 HYUN VENU 2020 KYMC UXV 2000 HOUS E@RO	270.72
302944	PIPESTEM ADVENTURES	0000 ME - MACH	239.50
302945	PIPESTEM RV PARK & CAMPGROUND	0000 OTHR OTHR 0000 ME - MACH 0000 FF - FURN	691.70
302958	ROCK RIDGE BAR & GRILL	0000 OTHR OTHR 0000 CE - COMP 0000 ME - MACH 0000 FF - FURN	536.72
302967	SBA TOWERS III LLC	0000 ME - MACH	289.44
302980	SMITH JOE & JEAN CG	2005 UTIL TRLR	24.28
302987	SPEARS ANTHONY CGI	1999 CARR 5THW	60.20
303007	THOMPSON DAVID & MISTY	2017 HYUN SANT 1973 MH S 1839	153.06
303022	WALLS JOHN R JR CGI JC	2020 KEYS HIDE	146.82
303023	WALLS MICHAEL	2015 BLD2 & SHE 1987 CHEV C-10 1997 CHEV CAV	106.02
303025	WARD JAMES R	1995 HUS TRAI 2019 TEX TRAI 2020 C-F SIDE 2021 NISS FRON 2020 NISS ROGU	531.98
Total For 06-PIPESTEM			8,055.46

07-TALCOTT			
TICKET	TAXPAYER NAME	LEGAL DESCRIPTION	TOTAL DUE
303073	ALLEN CONNOR M CG	2017 COAC FREE 2013 VOLK JETT	153.74
303078	ALMOST MAGIC AUTO DETAIL	0000 OTHR OTHR 0000 FF - FURN	76.62
303079	AMERICAN GREETINGS CORP	0000 OTHR OTHR	22.80
303085	ARCHER PEGGY	2018 HOND PILO	252.68
303087	ARMENDARIZ VICKIE	2008 PONT SOLS 1999 GMC SIER	68.90
303089	ASHLEY JAMES A	2020 SUBA FORE	216.84
303094	BAILEY WALTER OR BEVERLY	2003 GULF INNS	33.70
303100	BENGEY JOSEPH A	1984 DODG 150 2000 SUZU GRAN	31.08
303112	BLACK KIMBERLY	2007 DODG CARA	31.40
303122	BOONE BRANDON	2016 SURE TRAI 1989 FORD F150 2019 SURE TRAI 2014 CHEV SILV	216.96
303124	BOONE CODY	2016 GMC SIER 2011 ASM TRAI	326.88
303131	BILLINGS MIRANDA	2021 POLA GENE 2011 CHEV CRUZ	
303139	BOUCHER JOEL & SALLY	2016 CHEV SILV	191.20
303139	BOWYER RICHARD E JR	1993 FORD RANG	28.03
303142	BRAGG BILLY JOE & EDNA	2000 DAEW NUBR	
303170	BURDETTE VIOLET	2003 CHEV SILV	145.10
303171	BURGESS RICHARD OR SHIRLEY	2015 SUBA FORE 2020 JEEP CHER 2017 CATA LEG	171.76 80.99
303175	CALDWELL GEORGE GARY CG	2014 PUMA 39' 0000 8X32 PORC 1998 JAYC 30' 0000 8X16 PORC	155.68
303177	CALES CARMEN	2019 JEEP RENE	140.72
303207	CHURCH TIMOTHY OR TINA	2017 HERI WILD	218.68
303210	CLAYPOOL ERICA JUANITA	2018 CHEV CRUZ	107.74
303214	COLEMAN ANGEL L	2018 KIA OPTI	115.28
303215	COLLINS JOSHUA	2017 JEEP CHER 2013 DODG RAM 2009 SUBA LEGA 2017 FORD FUSI	382.86
303219	COOK JONATHAN M & AMY	2017 FORD FUSI	112.32
303225	COOPER TRAVIS	1994 SUBA LEGA	28.24
303227	COZORT AMBER	2018 FORD EXPL	208.70
303239	MANN COZORT AMBER		
303239	DESKINS DEAN & BONNIE	1999 CHEV S10 2008 CHEV TRAI	63.52
303242	DILLON JERRY CG13	2007 2007 GULF	51.44
303257	EARHART BENJAMIN JR & HOPE	2020 BUIC ENCO 2001 TOYO TUND 2000 NISS FRON	243.70
303277	FORD CRYSTAL	2014 MITS OUTL	69.26
303285	FOX ARIZONA	2020 CARR TRAI 2013 TOYO TACO	136.64
303295	GALFORD TJ MACK	2001 JEEP CHER 2008 NISS ALTI	55.52
303311	GILLESPIE JODI	2002 FORD FOCU	28.86
303321	GREENBRIER NURSERIES INC	1996 INTE BOX 1995 OT - OTHE	320.32
303321	JAMES MONROE JR	0000 OTHR OTHR 0000 CE - COMP 0000 ME - MACH	
303326	GRIMMETT OWEN & MYRTLE	2012 SUBA IMPR	65.00
303329	GUNNOE BERNARD OR DEBBIE CG13	2000 SPRI KEYS	49.14
303332	HALL EDWARD T III	1994 CHEV K250	33.54
303337	HANNA KIMBERLY & JEFF	2016 CHEV SILV 2017 JEEP COMP	300.92
303352	HASKINS AMBER L	2008 FORE SALE	53.80
303355	HEDRICK HOUSE APARTMENTS	0000 ME - MACH 0000 FF - FURN	133.46
303359	HESTER JOSEPH & SARAH	2014 FORD EDGE	99.30
303386	JAMES JEFF S	2008 SUBA OUTB	48.50
303390	JOHNSTON ROBERT M	2011 JEEP GRAN 1995 FORD F250	60.95
303392	JORDAN ALICE A	2005 JEEP WRAN 2017 CHEV EQUI 2017 UTIL TRLR	171.96
303410	KINCAID JAMES	2020 CHEV COLO 2018 CHEV SILV	286.56
303437	LILLY KYLE E III	1994 MOBI LEHO	82.10
303446	LYALL GARY & TAMMY	2015 SUBA OUTB 2001 HMDE TRLR 2020 CARR UTIL 2014 CHRY TOWN 2018 FORD F150	426.22
303450	MANN JOHN G	1994 FORD RANG 1999 1999 KEYS	46.60
303458	MASTERS TANYA N	2006 HYUN TUCS	37.10
303466	MCGUIRE MARCUS C	2014 DODG RAM	148.76
303476	MEADOWS KESEY	2013 DODG DART	58.28
303481	MEGARCEE SARAH	2008 NISS ROGU	44.12
303484	MERRILL SHAWN M & FREDERICK CAILEY C	2016 CHEV CRUZ	100.32
303494	MILLS JEAN C	2021 KIA K5 E	263.22
303507	MOUNTS ETHAN & JAZLYN	2005 DODG RAM 2020 JEEP GRAN	397.20
303522	OFF THE WALL CABINETRY AND WOODWORKING	2010 CHEV SILV 2019 KAU TRAI 0000 CE - COMP 0000 ME - MACH	147.32
303532	PERSINGER ERIC	2006 FORD F250 1977 FORD F600 2012 FORD F250 2016 NISS FRON	322.40
303537	PETTRY JORDAN C	2006 HARL FXDW 2016 JEEP CHER	152.94
303538	PHILLIPS TIMOTHY L	2008 SUBA IMPR	45.56
303540	PINER BRANDON	2015 JEEP GRAN	126.46
303551	RAY GUY	2005 SUBA LEG 1996 FORD RANG	55.64
303569	RICHMOND RODNEY D	1994 CHEV SILV 2001 AZRE TRAI 2007 DODG DURA 1997	75.18
303570	RICHMOND WILMA L	GMC SONO 2018 HOND SXS7 2016 CHEV CRUZ	
303570	RICHMOND ROGER & BETTY	1969 WOOD CAMP 2009 CHEV SILV 2006 NISS QUES	108.96
303572	RICHMOND STEVEN A	2003 JEEP GRAN	
303579	ROMANELLO RALPH	2006 FORD F250 2012 DODG RAM 1993 BUJ BOAT	68.14 118.02
303581	ROOKSTOOL JENNIFER	2012 PT TRAI 2013 CW TRAI	
303582	ROSE ANTHONY W	2008 JEEP LIBE 2003 FORD EXPL 2011 TOYO TACO	79.64 166.88
303590	RUFF CHARLES	2016 MITS OUTL 1996 FORD MUST 1990 DODG VAN	42.80
		1994 STR BOAT 2006 SATU ION-	

TICKET	TAXPAYER NAME	LEGAL DESCRIPTION	TOTAL DUE
303594	SCARBRO DERECK P	2016 WILD WOOD	119.34
303596	HOMEHIDENORTH		
303597	SCOTT LOGAN W	2019 FORD F150	264.08
303604	SCS SURVEY	0000 OTHR OTHR	77.10
303614	SHUBERT PATRICIA G	2005 FORD TAUR	30.38
	SMITH JONATHAN E	2007 CHEV COBA	40.06
303625	SMUCKER FOODSERVICE INC	1998 FORD MUST	
303648	SYKES TIFFANY D	0000 ME - MACH	69.98
303653	TESTERMAN BRANDEN	2019 FORD ESCA	156.70
303655	THOMAS BILLY & BRENDA	2018 DODG RAM	194.96
		2015 GMC SIER 2015 GATO TRLR 2016 GMC SIER	432.04
303656	THOMAS PAUL JASON	2015 POLA RANG	
	HOMEHIDESOUTH	2018 KEYS HIDE	121.48
303669	UTT DESIRAE	2021 KIA SPOR	234.92
303677	WALLACE DAVID L	2020 FORD ESCA	188.26
303682	WARD JONATHAN	2004 SUBA LEGA	34.96
303683	WARD KATHERINE JOANN	2007 TOYO RAV4	151.00
303691	WEIKLE DARRELL	2013 FORD F150	1603
303696	WHEELER PETIE & RICHMOND LORI	2018 HYUN ACCE	93.60
303703	WILLIAMS BEVERLY G	2002 CHEV SILV 2003 KIA SPEC 2020 NISS ROGU	195.88
303722	WYGAL LARRY	2010 CHEV MALI	44.74
303728	YANNUZZI KATHLEEN	2000 JEEP CHER 2007 HOND CIVI	52.00
Total For 07-TALCOTT			56.39
Total For 2022 Personal Property			11,463.02

2022 REAL ESTATE

01-FOREST HILL			
TICKET	TAXPAYER NAME	LEGAL DESCRIPTION	TOTAL DUE
106	BOLTON BIRDINE	5.02 ACS SURVEY RED ROCK	133.56
118	BRIDGES GREGORY E & CONNIE F W/S	LOT 7 SPRUCE RUN	75.78
119	BRIDGES GREGORY E & CONNIE F W/S	2.76 ACRES LOT 8 OR 2.89 ACRES	346.72
120	BRIDGES GREGORY E & CONNIE F W/S	WHYTSELL S/D LOT TRACT D OR 0.41 ACRE	31.82
178	CEDAR BRANCH NATIVE LODGE INC	SPRUCE RUN 5.7 A. NEW RIVER HILLS	303.44
207	COGAR BETTY ANN	LOT 4, GREENBRIER RIVER	177.26
208	COGAR BETTY ANN	LOT 5, GREENBRIER RIVER	308.66
209	COGAR LOWELL & BETTY W/S	LOT 1, GREENBRIER RIVER	146.82
242	COX BETTY JO	CAMP LULA 1.309 ACRES BRADSHAW RUN	436.66
248	CRAWFORD DAVID & LILLY DAVID	MODULAR LOT 1, SEC. 1, GBR. RIVER	62.24
300	DOBBS MATTHEW & SAMANTHA W/S	LOT 2, GBR. RIVER, CAMP LULA	102.86
301	DOLIN DAVID & HEATHER W/S	SEC. C, LOT 14, CHEROKEE STRIP HT	62.66
302	DOLIN DAVID A & HEATHER W/S	LOT B-14, CHEROKEE STRIP	91.04
324	ELLIS WOODROW LEE	7.4 A. BRADSHAW RUN	91.18
325	ELLIS WOODROW LEE	0.65 AC BRADSHAW RUN	47.90
326	ELLIS WOODROW LEE	6.75 AC M/L BRADSHAW RUN	98.96
327	ELLIS WOODROW LEE	24 1/2 A. BRADSHAW RUN	239.62
350	FLANIGAN RICHARD	16.50 ACRES CEDAR BRANCH SURVEY C-66A	148.26
358	FOSTER CHERYL R	1 ACRE KISSINGERS RUN	189.54
378	FRIENDS OF APPALACHIE, LTD	22.78 A STINKING LICK	384.66
403	GRAHAM JAMES EDWIN II & LOIS JANE W/S	H3 LLC 32 ACS FEE NEW RIVER HILLS	285.46
427	HAGER PHILLIP DWAYNE	CERT N#0450004 3.016 ACRES NEW RIVER HILLS	60.62
428	HELTON OCIE V	2.09 A. STINKING LICK (H.T.)	183.98
459	HUFFMAN JAMES T & CAROLYN G	1.3 A. NEW RIVER HILLS	147.50
492	HUFFMAN JAMES T & CAROLYN G	1.2 A. NEW RIVER HILLS	183.16
493	JONES DOUGLAS CARL	LOT 3, GBR. RIVER, 111 CAMP LULA GROVE	202.46
526	MEADOWS OSCAR	LOTS 4, 5 & 6 SECTION D CONS: 3/28, 3/29 & 3/30	105.00
675	MERRITT CARLA JOE & RICHMOND JASON SCOTT	110 A. BRADSHAW RUN	1,791.28
677	DANNY L MIDDLEMAN MICHAEL & BONNIE W/S	8.70 A. TOWER HILL	110.76
688	MILLS CECIL	2.88 ACRES TRACT 30 TOWER HILLS	169.62
700	MILLS CECIL A	2.78 ACRES TRACT #31 TOWER HILLS	167.90
701	MITCHELL BILLY D & KAREN S W/S	LOT 5 SEC F CHEROKEE STRIP	44.54
706	MULLINS CHARLES & MULLINS SETH S	LOT 5, SEC.G, HOLLY GROVE S/D	181.02
726	NEEDHAM BARRY W	5.008 ACS. TOWER HILL	518.54
736	NEEDHAM BARRY W	TOWER HILL 2 AC	121.48
737	PECK RICHARD & STEWART MCDoug	69 A. KISSINGERS RUN	670.36
764	RAINES MELISSA & JESSICA	1.232 ACS INDIAN CREEK	426.28
795	RAMSEY BRIAN & PATRICIA W/S	0.707 ACS BRADSHAW RUN	146.02
796	REDMAN MICHAEL W & JAMES S	LOT 7, SEC. H, HOLLY GROVE S/D	114.66
799	REDMAN MICHAEL W & JAMES S	LOT 8, SEC. H, HOLLY GROVE S/D	72.42
800	RICHMOND RALPH F & JANET L W/S	94.628 ACRES LITTLE WOLF CREEK	293.90
827	RICHMOND RODNEY D & WILMA L W/S	2 A. GREENBRIER RIVER HILLS	278.74
829	ROE HERMAN JR & CHARLOTTE L W/S	LOT 9 SEC C CHEROKEE STRIP	40.26
839	ROMANELLO ANTHONY & ET ALS	10.5 A. FOREST HILL	105.68
841	ROMANELLO ANTHONY & TOMMI LYNN W/S	CONS: 7/44, 7/43, 7/45 & 7/46.1	550.76
842	ROMANELLO ANTHONY & TOMMI LYNN W/S	2 DWELLINGS	413.36
843	SAMMONS LAWRENCE & SHONDI & LESTER DOUGIE	.642 ACRE TOWER HILL	93.60
862	SEXTON DEBBIE D	0.87 ACRES "RESURVEY" BRADSHAW RUN	318.84
877	SMITH JULIE E HALL	SEC. G-4, CHEROKEE STRIP	128.20
907	SOSEBEE CHARLES J & BRENDA K W/S	LOT C-12, CHEROKEE STRIP (H.T.)	53.80
914	SOUTHERN PINE PLANTATIONS OF GEORGIA INC	19 ACRES LESS OIL AND GAS	21.46
916	SPENCE DONOVAN RIVERS	111 A. LITTLE WOLF CREEK	663.00
917	SPIKER RYAN S & KARLI E W/S	20.6 A. TOWER HILL	231.82
920	STE ESPRIT DE CORPS LLC	CONSD: 12/18 & 12/20 2AC & LOT	175.94
932	STONE VICTORIA	LOT 3, SEC. E, CHEROKEE STRIP	148.46
946	STONE VICTORIA	LOT 4, SEC. E, CHEROKEE STRIP	45.34
947	SWANSON BETTY WALTHALL	LOT 8 APPROX 10.84 A	112.38
950	TABOR DEAN A & ANITA D	BRADSHAW RUN 10.30 A. SPRUCE RUN (TRACT A - 2)	285.86
952	TABOR DEAN A & ANITA D W/S	0.12 ACRES SPRUCE RUN	29.26
953	WALKER WILLIAM	6.58 AC. (RESURVEY) FOREST HILL	334.24
1033	WALKER WILLIAM W JR	4 ACRES BRADSHAW RUN	486.68
1034	WALLS RICHARD D & MICHELLE W/S	57.29 ACRES WHEEL RUN	544.29
1036	WEIKLE SHAWN K & CARRIE J W/S	4.07 ACRES GBR. RIVER HILLS	359.52
1066	WILLIAMS BILLO B JR	0.620 ACRES BRADSHAW RUN	37.78
1086	WILLIAMS BILLO B JR	54 A. M/L, BRADSHAW RUN	230.49
1090	WILLIAMS GARY	127.714 ACRES (RE-SURVEY) NEW RIVER HILLS	808.24
1100	WILLS BRANDON	CONS: 23/41 & 23/35.1 51.82AC & 1.57 AC	1,453.58
Total For 01-FOREST HILL			17,521.78

02-GREENBRIER			
TICKET	TAXPAYER NAME	LEGAL DESCRIPTION	TOTAL DUE
1329	#44 SUNSHINE PROPERTIES LLC	1/2 LOT GBR. RIVER HILLS 86.5X25	130.74
1334	ADKINS BRANDON M	6 A. M/L. TUG CREEK	122.22
1350	ADKINS JACKIE JOE	CONSD: 10/11.1 & 10/12.1 1LOT & STRIP& H.T.	265.20
1362	ADKINS SHAWN & FOX CANDICE	6.62 ACRE NEW RIVER HILLS	447.92

TICKET	TAXPAYER NAME	LEGAL DESCRIPTION	TOTAL DUE
1371	ALLEN BERNICE & PHILLIP & DAVID W/S	1.90 ACRES NEW RIVER HILLS "HOUSE"	197.10
1404	BAILEY TAMMY	1 ACRE	336.14
1427	BENNETT ORA FLORENCE	150X235, BIG CREEK	186.52
1448	BLANKENSHIP PRESCILLA	8 ACRES 60 POLES NEW RIVER HILLS	156.46
1524	CISCO PEGGY	3 ISLANDS NEAR MOUTH OF WOLF CREEK	146.82
1537	COLLINS YVONNE	2 A. FOREST HILL ROAD	462.14
1550	CORNERSTONE FAMILY SERV OF WV GREENBRIER CEMETERY	15.15 ACRES "PLAT 55-358" GREENBRIER RIVER	253.28
1567	COX GARNET	38 1/2 A. NEW RIVER HILLS	614.44
1594	D & M RECYCLING INC	1.98 ACRES GREENBRIER RIVER HILLS	339.60
1595	D & M RECYCLING INC	PT. LOT, GBR. RIVER	303.30
1596	D & M RECYCLING INC	PT. LOT, GBR. RIVER	1,834.04
1602	DANIELS TERRY & MELANIE W/S	8,283 SQ FT LOT 1	200.88
1603	DARRAH JAN	2.48 A. NEW RIVER HILLS	142.00
1635	ELLIS ROBERT DOUGLAS	LOT 10, GBR. RIVER	190.98
1662	FOX DAVID J	67.5 ACRES NEW RIVER HILLS	385.20
1674	G B P ACQUISITION INC	2.34 ACRES NEAR GREENBRIER CEMETERY	91.04
1681	GILL BURMAN	24.6 A. GBR. RIVER HILLS	270.06
1682	GILL BURMAN	6 A NEW RIVER	74.42
1712	GRAHAM ANDREW D & SHERIE W/S	0.983 A. .50 A. 1.30 A CONS 2/9.3, 9.4, & 9.5	247.43
1800	HELMS CANDICE & BERKSHIRE MERLE	2.78 A. STONE LICK BRANCH	406.44
1815	HOCUM TRAVIS & JANET W/S	2.07 ACRES	980.32
1819	HOLLAND THOMAS C & TERESA W/S	2 A. BIG CREEK	180.20
1825	HOOPER CLARK D & AMY J	106 A. 135 P. LITTLE WOLF CREEK	1,163.18
1842	JEM ENTERPRISES LLC	P/O LOTS 3 & 4 2.721 ACRES GREENBRIER RIVER SURVEY	615.94
1843	JESSE LONNIE & MYRTLE E. W/	.52 ACRES GREENBRIER RIVER HILLS	222.44
1865	KINCAID HOMER RAY & ETALS	3 A. ZION MOUNTAIN	34.96
1866	KINCAID HOMER RAY & ETALS	35 A. ZION MOUNTAIN	198.64
1867	KINCAID HOMER RAY & ETALS	36 A. 80 P. ZION MOUNTAIN	181.27
1868	KINCAID HOMER RAY & ETALS	120 POLES ZION MOUNTAIN	22.89
1959	MARTIN VANESSA	80 P. GOOSE NECK TURN	39.44
2009	MEADOWS ICIE VIOLET "LIFE" ETAL	5.5 A. LITTLE WOLF CREEK	81.14
2010	MEADOWS ICIE VIOLET "LIFE" ETAL	9 ACRES LITTLE WOLF CREEK	113.30
2015	MEADOWS MICHAEL	D94 PG 159 1 ACRE LITTLE WOLF CREEK	52.16
2022	WAYNE II & YOLANDA SUE	HOUSE TRAILER 2.735 ACRES	100.32
2029	METZ ERIC E & JULIE ANN	90 ACRES GREENBRIER RIVER HILLS	668.36
2030	MILBURN WILLIAM DAVID	CAMPGROUND GREENBRIER RIVER HILLS	866.76
2031	MILBURN WILLIAM DAVID & SHARON	3 ACRES GREENBRIER RIVER HILLS	343.90
2060	OHIO VALLEY UNIVERSITY INC	36 ACS 80 POLES COAL ONLY	21.46
2061	OHIO VALLEY UNIVERSITY INC	13 ACS 84 POLES COAL ONLY	21.46
2062	OHIO VALLEY UNIVERSITY INC	2 ACS 40 POLES COAL ONLY	21.46
2063	OHIO VALLEY UNIVERSITY INC	10 ACS 48 POLES COAL ONLY	21.46
2064	OHIO VALLEY UNIVERSITY INC	10 ACS 48 POLES COAL ONLY	21.46
2065	OHIO VALLEY UNIVERSITY INC	24 ACS 30 POLES COAL ONLY	21.46
2066	OHIO VALLEY UNIVERSITY INC	9 AC 10 POLES COAL ONLY	21.46
2067	OHIO VALLEY UNIVERSITY INC	9 ACS 10 POLES COAL ONLY	21.46
2068	OHIO VALLEY UNIVERSITY INC	15 ACS COAL ONLY	21.46
2069	OHIO VALLEY UNIVERSITY INC	22 ACS 80 POLES COAL ONLY	21.46
2070	OHIO VALLEY UNIVERSITY INC	5 AC 40 POLES COAL ONLY	21.46
2086	PARKER DONALD JR & PATRICIA W/S	CONSD: 4/52.9 & 7/59.34 352.21 ACS& MINERALS	2,657.48
2099	PEGRAM DOROTHY M & ROSCOE MCVE	1/2 OF LOT 3, LOT 5, LOT 4 GBR. RIVER	160.36
2100	PEGRAM RUSSELL L & DOROTHY	LOTS 1-2 & 1/2 OF 3 GREENBRIER RIVER	194.16
2121	PRINCE JOSEPH & CHRISTINA W/S	BIG CAVE HOLLOW 8 ACRES	214.54
2144	RICHMOND RALPH F & JANET L W/S	4.21 ACRES LITTLE WOLF CREEK	25.90
2164	ROLLINGS CHRISTOPHER & COLSON REYNA W/S	75 ACRES M/L POWLEYS CREEK	1,425.54
2232	SMITH CECIL & MELISSA W/S	TRACT #5 15.31 ACRES	118.08
2233	SMITH CECIL & MELISSA W/S	1 A. NEW RIVER HILLS	208.50
2234	SMITH CECIL L & MELISSA J	TRACT #10 10.46 ACRES	144.56
2241	SMITH ERNEST C & VIRGINIA	5 ACRES M/L NEW RIVER HILLS	92.14
2282	STONE D MELINDA & BILLINGS ANN	LOT 2 WIGGINS S/D	87.58
2358	WARD RANDALL "LIFE" DRESSLER STEPHANIE	CONS: 1/13 & 2/15 17 ACRES	197.24
2359	WARD RONNIE LEE JR	5 A. 102 P. GBR. RIVER HILLS	60.88
2375	WHEELER ANNA L	CONS: 2/10 & 2/9.2 1 AC & 1.74 ACS	24.56
2377	WHEELER HAROLD J & SHERRI W/S	6.11 ACRES ELK KNOB	388.82
2407	WILLIAMS JAMES CLIFFORD JR & BRENDA SUE	9.217 ACRES M/L NEAR NEW RIVER BRIDGE	104.08
2408	WILLIAMS MARK SHANE	1 ACRE ZION MOUNTAIN	371.66
2435	YOUNG FREDRICK & MARY W/S	CONS-8/(20A)&8/7(6.43-R/W) & SURVEY BIG CREEK	317.24
2436	YOUNG ROBERT R	40 OR 50 A. BIG CREEK	436.02



(Continued From Previous Page)

03-GREEN SULPHUR									
TICKET	TAXPAYER NAME	LEGAL DESCRIPTION	TOTAL DUE	TICKET	TAXPAYER NAME	LEGAL DESCRIPTION	TOTAL DUE	TICKET	TAXPAYER NAME
				3984	OHIO VALLEY UNIVERSITY INC	27 ACS 120 POLES COAL ONLY	21.46	5441	COX PANSY L
3050	CALES KRISTOPHER & LESLIE A W/S	28/50.1	190.52	4002	PATTERSON CLYDE W	2.50 ACRES LAUREL CREEK	311.20	5460	CREWEY JOHN R & ANGELENE W/S
3051	CALES KRISTOPHER M	14 ACRES LAUREL CREEK 20 ACRES	194.42	4078	REDDEN BASIL & KRISTA ETALS	363 SOURWOOD MOUNTAIN ROAD 1 ACRE	260.52	5461	CREWEY JOHN R & ANGELENE R W/S
3074	CARRAWAY MARTHA SUE & ENNIS GLENN JESSE	LAUREL CREEK 7 ACRES HUMP MOUNTAIN HOUSE TRAILER	96.68	4082	REDDEN CURTIS P & REBECCA D W/S	LITTLE MEADOWS "FEE" 0.31 ACRES	279.54	5472	D&M RECYCLING INCORPORATED
3075	CARTER DONALD & GRETCHEN W/S	LICK CREEK "SURF" 81 ACRES 55 POLES	143.46	4127	RICHMOND JOHN A (EST. "FEE")	298.14 ACRES M/L NEW RIVER HILLS	2,494.96	5477	DAVIS JEFF
3076	CARTER DONALD & GRETCHEN W/S	58 ACRES 105 POLES LICK CREEK "SURF"	116.40	4130	RICHMOND JOSEPH H	CONSD: 3/26,27,28,29,29.1,25	383.46	5504	DENT DAVID D & JENNIFER W/S
3096	CHURCH MARTHA	2.60 ACRES, LITTLE MEADOWS	270.96	4156	RICHMOND RUTH CAROL	112 ACRES 1 HSE LAUREL CREEK	707.68	5526	DURNAN KITRICK A & NANCY L RUPERT W/S
3103	CLARK BRUCE E	NEW RIVER HILLS LOT 9	113.86	4190	RODES C W EST	APPROX. 442.46 ACRES, LICK CREEK	74.84	5553	ELWOOD JOHN & BETTY "LIFE" JACK & ETALS
3107	CLEMMER BOBBY JR & MARY L W/S	35 ACRES MORE OR LESS SURFACE	358.40	4211	RODES ROBERT(.0104765%)	25 ACRES, NEW RIVER HILLS	22.00	5554	ELWOOD JOHN K & BETTY "LIFE" JACK & ETALS
3108	CLEMMER BOBBY, JR. & PHILLIP & CHARLES	1/2 AC & HOUSE	152.60	4235	RODES ROBERT(.0104765%)	APPROX. 51.27 ACRES	25.22	5574	ELWOOD JOHN K & BETTY "LIFE" JACK & ETALS
3109	CLEMMER BOBBY, JR. & PHILLIP & CHARLES	3 SINGLE WIDES	174.18	4251	RODES ROBERT(.0104765%)	LICK CREEK, H.T.	90.00	5585	EVF LLC
3130	COX LARRY "LIFE" ETALS	1.5 ACRES, LITTLE MEADOWS	380.10	4256	ROSENBERG MARK	.56 ACRE APPROX NEW RIVER HILLS	41.98	5669	FITZPATRICK JIMMIE
3131	COX LARRY "LIFE" ETALS	10 ACRES, LITTLE MEADOWS	378.76	4257	RUCKER DARRELL & DEBRA W/S	1 LOT 140X270X267 MEADOW CREEK	223.78	5675	GAY BRENDA GARRETT
3160	CROOK DONNA GAYE	2 ACS& HOUSE(D.W-PP) MEADOW CREEK	709.30	4313	RUCKER DARRELL & DEBRA	1 LOT 60,000 SQ. FT. MEADOW CREEK	232.62	5678	GILBHRIGHDE GLEYNORA JEANE
3161	CROOK DONNA GAYE	2 ACS& HOUSE(D.W-PP) MEADOW CREEK	562.02	4317	SELDOMRIDGE FAMILY LIVING TRUST	LOT 35(VH) BARKSDALE	214.00	5681	GILL BILLY D
3166	CURRY JENNIE A WELCH & WELCH MICHAEL TODD	CONSD: 3/4 & 3/5 1AC & 1AC16P (2ACS 16P) BLEAU PROP	267.74	4319	SELDOMRIDGE PAUL 1/2 INST	LOTS 33-34 BARKSDALE	174.85	5701	GILL BILLY DAN
3199	DICK BILLY JOE JAMES EARL & HOBERT RAY	1 ACRE LAUREL CREEK	130.74	4320	SELDOMRIDGE TRUST 1/2 INST	1 LOT, NEW RIVER HILLS	173.00	5715	GORE DENNIS & RUDOLPH W/S
3204	DICK HOBERT RAY	12 AC 22 POLES&R/W LAUREL CREEK	237.08	4379	SHAFER GARY L & JENNIFER R W/	1 LOT 150 X 400 NEW RIVER HILLS	893.50	5718	GORE RUDOLPH R & DANIELLE W/S
3215	DICK ROBERT EARL	25 ACRES LAUREL CREEK	279.88	4384	SMITH EVERETTE HAROLD JR & MAUDE D	10.28 ACRES, LAUREL CREEK	199.24	5719	GRANT LINDA & HARVEY SHIRLEY W/S
3235	DUNN CLARK E & KATHLEEN C W/S	1 LOT 2730 SQ. FT. MEADOW CREEK	59.16	4385	SMITH JERRY L	0.8 ACRES LITTLE MEADOWS	42.80	5720	GRANT LINDA & HARVEY SHIRLEY W/S
3251	ENGLAND MICHAEL S & DONNA C W/ S	20 ACRES LICK CREEK	185.36	4417	SMITH JERRY L	1.013 ACS LITTLE MEADOWS	509.48	5726	GRANT LINDA & HARVEY SHIRLEY W/S
3266	EVERETT HELEN MEIER	CONSD: 32/29 & 32/30 1.33& 25ACS "SURF"	84.10	4419	STIFFLER STEPHANIE & TONY W/S	1/2 ACRE APPROX. MEADOW CREEK	379.30	5747	GREEN MARCIA
3280	FITZMAURICE SENA LOUISE & JOHN HURT (ANN C TRUSTEES)	CONSD: 3/29 & 32/30 1.33& 25ACS "SURF" 43 ACRES LAUREL CREEK	379.44	4420	STIFFLER TROY & STEPHANIE & ELLISON LORI W/S	1 LOT SURFACE MEADOW CK	62.24	5751	GUNNOE KATHERINE & RICHARD H W/S
3281	FITZMAURICE SENA LOUISE & JOHN HURT (ANN C TRUSTEES)	7 ACRES LAUREL CREEK	73.50	4421	STIFFLER TROY D	1 LOT, MEADOW CREEK	677.96	5759	GUNNOE RICHARD M
3282	FITZMAURICE SENA LOUISE & JOHN HURT (ANN C TRUSTEES)	8 AC LAUREL CREEK	79.42	4423	STODDARD ALBERT H JR & IREDA MAE W/S	131.7 ACRES, NEW RIVER HILLS	358.66	5772	GWINN KATHRYN & PHILIP
3294	FLESHMAN DARLENE	0.64 ACRES LICK CREEK	245.76	4425	STONE BARBARA K	6.01 ACRES MEADOW CREEK	52.16	5786	HAMPTON RANDAL & LINDA W/S
3324	FRIAS GABINO	1.25 ACRES & MOBILE HOME HUMP MOUNTAIN	367.48	4426	STONE JAMES O & BARBARA KAY W/S	TRACT 6, 6,740 SQ. FT. MEADOW CK	179.40	5787	HARTWELL THOMAS LYNN
3325	FROST DONALD A & DEAN MELISSA A W/S	30.32 ACS LAUREL CREEK	891.98	4432	STONE JAMES O & BARBARA KAY	7.81 ACRES OR 10 ACRES M/L HUMP MTN.(BASEMENT & OUT BLD)	129.38	5788	HARVEY ERIC M & SANDRA R & ULRICH AUDRA J W/S
3337	GILLIAN DANIEL L & JUDY C W/S	0.71 ACS & 0.72 ACS CON: 20A/19 & 20A/20	474.76	4433	STOWERS GREGORY P	13.51 ACRES NEW RIVER HILLS	58.88	5800	HARVEY GREGORY ALLEN
3341	GLEN HORTON JR	REMAINDER TRACT 100 ACRES	35.28	4434	STOWERS GREGORY P	24.449 ACRES LAUREL CREEK	253.56	5801	HEATH MARION H
3349	GRAHAM CHRISTOPHER J	NEW RIVER 1.145 ACS M/L	540.32	4461	STROMSKE DAVID M	12.67 ACRES M/L 10.822 ACRES	335.60	5851	HEATH MARION H
3418	GWINN JUDY	1.18 ACRES HUMP MOUNTAIN	311.06	4461	TEODOROVICI DANIEL & EMILLA MIHAELA W/S	2.21 ACRES	118.52	5855	HUME GEORGE R & SUE B
3420	GWINN KENNETH & CRYSTAL W/	LOT LITTLE MEADOWS	318.02	4524	THOMAS ADAM W & ELIZABETH A W/S	28 ACRES LICK CREEK	151.92	5858	HUTCHINSON GOLDIE E
3443	GWINN TIMOTHY & BEATRICE W/S	0.6 ACRES LITTLE MEADOWS	26.72	4537	VANDALL JAMES E	1.087 ACRES, LITTLE MEADOWS	36.08	5859	IDDINGS JAMES R
3444	GWINN TIMOTHY WAYNE & BEATRICE W/S	96.222 ACRES LITTLE MEADOWS SURVEY C-43A	770.78	4538	VANDALL RICKY	1 LOT, 1800 SQ. FT.	31.82	5860	ISNER DAVID WESLEY & KIMBERLY B W/S
3446	GWINN TIMOTHY WAYNE & BEATRICE L W/S	3.681 ACRES M/L LITTLE MEADOWS	51.26	4544	VANDALL RICKY W	9 ACRES, LAUREL CREEK	107.40	5861	ISNER DAVID WESLEY & KIMBERLY
3447	GWINN TIMOTHY WAYNE & BEATRICE L W/S	0.92 ACRES LITTLE MEADOWS	216.54	4554	WADSWORTH SARAH & LAWRENCE TERRA FRANCA	14 ACRES LAUREL CREEK	176.14	5862	J&D PROPERTIES LLC
3463	HANNAH FAMILY TRUST	71 AC WALLOW HOLE MOUNTAIN	785.10	4555	WADSWORTH SARAH & LAWRENCE TERRA FRANCA	7.937 ACS M/L LITTLE MEADOWS	104.86	5863	J&D PROPERTIES LLC
3464	HANNAH FAMILY TRUST	78 ACRES WALLOW HOLE MOUNTAIN	432.74	4559	WALKER DANA & CAROLYN W/S	0.99 ACS (SURVEY) LAUREL CREEK	213.25	5864	J&D PROPERTIES LLC
3469	HANSHEW RUTH	2.85 ACRES M/L	238.69	4628	WARD CHARLES A & CAREY M	6.28 ACRES RESURVEY LAUREL CREEK	231.82	5865	J&D PROPERTIES LLC
3483	HARRAH JOHN	2 ACRES HUMP MOUNTAIN	47.08	4634	WARD LESTER RAY & BENNETT DEVEN W/S	21/2 ACRES LAUREL CREEK	70.70	5866	JACKS CINDY A
3503	HARTWELL KIMBERLY	1.32 ACS 39 ACRES	571.56	4635	WARD RANDALL R & JACQUELINE M W/S	2.5 ACS M/L PENTECOST CHURCH LOT	165.72	5889	JOHNSON NANCY LOU
3523	HICKS GENEVA E "ESTATE"	LICK CREEK	408.14	4636	WARD RANDALL R & JACQUELINE M W/S	10 AC. M/L LAUREL CREEK	1,025.74	5912	KEATON HARRY LEE & REGINA W/S
3524	HICKS HARRY H JR	12 ACRES LICK CREEK	64.78	4668	WEST VIRGINIA TIMBER LLC	92 ACRES AND 47 POLES LAUREL CREEK	1,682.82	5955	LEFTWICH ALFONSO
3614	KENNEDY JEREMIAH	2.598 ACRES SURVEY C-90A	262.66	4678	WHITT ROBERT & DREMA	133 ACRES, LAUREL CREEK	131.16	6011	LILLY EDWARD
3640	KINCAID GLEN & CHERYL W/S	1 LOT, MEADOW CREEK	69.06	4692	WILLIAMS CHARLES & REBECCA	0.700 ACS M/L MEADOW BRIDGE	40.26	6017	LILLY STEVE N & RANCER GAYLE & LAYLA
3680	LAUREL PROPERTY MANAGEMENT LLC	84 ACRES 97 POLES LAUREL CREEK	767.70	4695	WILLIAMS CHARLES R & REBECCA A	.538 ACS(23,434 SF) MEADOW BRIDGE	455.46	6034	LITTLEJOHN MICHAEL T
3681	LAUREL PROPERTY MANAGEMENT LLC	54 ACRES CHESTNUT MOUNTAIN	495.66	4721	WILLS BOBBY & FRITTS	19 A. 40 P. STONE LICK BRANCH	756.30	6034	LORENZ JOEL
3709	LILLY GLENN & JOANN W/S	1 ACRE LITTLE MEADOWS	69.88	4762	YOUNG ROBERT R	72 ACRES & 32 POLES NEW RIVER HILLS	48,826.15	6048	MADDY TINA
3710	LILLY GLENN D & JOANN C & AMANDA L POWER W/S	10.1 ACRES M/L LITTLE MEADOWS	723.04	5044	TICKET TAXPAYER NAME	LEGAL DESCRIPTION	TOTAL DUE	6051	MALTSBERGER TYLER
3719	LINGO LISA M	19.46 ACRES "SURF"	665.48	5045	ADKINS ADAM	BLOCK 1 LOTS 11-12 CEDAR AVE	531.46	6052	MALTSBERGER TYLER D
3724	LIVELY NYLAND R II	1.97 AC RE-SURVEY OLD HOUSE SON LIVES IN HOUSE	176.73	5046	ADKINS AUDREA	1 LOT CROSS STREET	350.14	6053	MALTSBERGER TYLER D
3732	LORTON BERTHA & J C "ESTATE"	1 ACRE 80 POLES MEADOW CREEK	41.18	5051	ADKINS AUDREY A	1 LOT UPPER BELLEPOINT	163.74	6055	MANN AMY R
3733	LORTON BERTHA & J C "ESTATE"	120 POLES LITTLE MEADOWS	35.28	5052	ADKINS BETTY LOU	PART OF LOTS 1-2 TEMPLE ST	201.77	6057	MANN DAVID S & RILEY REID W/S
3735	LOUDERMILK LAWRENCE & ROSELEE W/S	13 ACRES AND 112 POLES NEW RIVER HILLS	157.82	5053	ADKINS BILLIE JO	1 LOT 50 X 140 ON HILL	193.54	6058	MANN DAVID S & RILEY REID W/S
3736	LOUDERMILK LAWRENCE & ROSELEE W/S	1 ACRE AND 80 POLES HUMP MOUNTAIN	32.60	5065	ADKINS BILLIE JO	1 LOT & 1/4 ACRE ON HILL	40.68	6059	MANN DAVID S & RILEY REID W/S
3740	LOWERY JAMES T & BEA A W/S	14 ACRES KEENEYS KNOB	345.30	5073	ADKINS JACKIE JOE	1 LOT HERMAN ST	130.08	6067	MANN DAVID S & RILEY REID W/S
3749	MARINE INVESTMENT CORP	94.802 ACRES PARKERS RIDGE SURVEY	816.88	5074	ADKINS JOHN & ETALS	123 JUNK HOME	473.20	6070	MANSFIELD JOHNNY WAYNE
3755	MARTIN CONNIE LEE	1 LOT, LICK CREEK WATERS	38.64	5075	ADKINS JOHN & ETALS	BLOCK N LOT 69 TAYLOR ST	207.76	6071	MANSFIELD JOHNNY WAYNE
3756	MARTIN CONNIE LEE	1 LOT LICK CREEK	114.12	5076	ADKINS JOHN & ETALS	CONSD: 1/14 & 1/15	100.90	6072	MANSFIELD JOHNNY WAYNE
3769	MARTIN VANESSA DAWN	2 ACRES & 81 POLES	346.72	5077	ADKINS JOHN & ETALS	1 LOT & LOT#7	100.90	6073	MANSFIELD JOHNNY WAYNE
3785	MCCLANAHAN STANLEY L & MARY J W/S	2.12 ACRES LICK CREEK	569.02	5078	ADKINS JOHN & ETALS	LOT 30 X 97	100.90	6074	MANSFIELD JOHNNY WAYNE
3801	MCFALL RICHARD T	65 ACRES KEENEYS KNOB	595.68	5079	ADKINS JOHN & ETALS	FOX & MCCOLLOUGH	304.86	6075	MANSFIELD JOHNNY WAYNE
3802	MCFALL RICHARD T	49.5 ACRES NEW RIVER HILLS	297.06	5085	ADKINS JOHN & ETALS	ADDN (H.T.)	42.02	6076	MANSFIELD JOHNNY WAYNE
3811	MCKINNEY DAVID	1.97 ACS M/L LAUREL CREEK	73.24	5087	ADKINS JOHN & ETALS	BLOCK 4 LOTS 4-5	304.86	6077	MANSFIELD JOHNNY WAYNE
3822	MEADOWS ANNE J	1 LOT 118 X 103 MEADOW CREEK	68.52	5113	ADKINS JOHN & ETALS	814 TEMPLE ST	42.02	6078	MANSFIELD JOHNNY WAYNE
3823	MEADOWS BILLY J	5 ACRES LITTLE MEADOWS	328.24	5122	ADKINS JOHN & ETALS	12TH AVE	42.02	6079	MANSFIELD JOHNNY WAYNE
3824	MEADOWS BILLY JOE	9.499 ACRES NEW RIVER HILLS	230.76	5123	ADKINS JOHN & ETALS	SMITH HOLLOW	264.68	6111	MANSFIELD JOHNNY WAYNE
3825	MEADOWS BILLY JOE	.16 ACS MEADOW BRIDGE	36.90	5124	ADKINS JOHN & ETALS	BLOCK Z 302 1/2 JAMES ROW	1,433.92	6115	MANSFIELD JOHNNY WAYNE
3874	MILLER JEFFREY P & PAMELA G W/S	HUMP MT	141.74	5125	ADKINS JOHN & ETALS	1 LOT 80X100	108.06	6116	MANSFIELD JOHNNY WAYNE
3880	MILLER PATRICIA	8.83 ACRES SURVEY C-58C	84.50	5138	ADKINS JOHN & ETALS	BELLEPOINT GARDEN STREET	287.42	6122	MANSFIELD JOHNNY WAYNE
3915	MITTMAN RHEA	14 ACRES RED SPRINGS	133.70	5154	ADKINS JOHN & ETALS	BLOCK H 40X80 PT LOTS 21-22	77.02	6123	MANSFIELD JOHNNY WAYNE
3918	MIZE CARL R 1/2 & MIZE NATHAN 1/2	88.55 ACRES LICK CREEK	463.92	5155	ADKINS JOHN & ETALS	BELLEPOINT GARDEN ST	207.76	6125	MANSFIELD JOHNNY WAYNE
3923	MOFFETT JANNA K	45 ACRES 16 POLES LICK CREEK	477.58	5161	ADKINS JOHN & ETALS	CONS: 4/14 & 4/15	287.42	6143	MANSFIELD JOHNNY WAYNE
3924	MOFFETT JANNA K	86 ACRES MILL CREEK	895.84	5162	ADKINS JOHN & ETALS	1 LOT NEAR RIVER BANK	486.08	6146	MANSFIELD JOHNNY WAYNE
3925	MOORE JOYCE MCKINNEY & ETALS	2.41 ACRES LAUREL CREEK	293.08	5163	ADKINS JOHN & ETALS	0.35 ACRE LOT A AVIS	27.58	6147	MANSFIELD JOHNNY WAYNE
3944	MYERS ROBERT W & BUFFY	60.61 ACRES	1,021.20	5164	ADKINS JOHN & ETALS	PART 1 LOT-H.T.	152.10	6148	MANSFIELD JOHNNY WAYNE
3945	MYERS ROBERT W & BUFFY M W/S	14.90 ACRES	148.04	5171	ADKINS JOHN & ETALS	50X80X50X75	313.90	6149	MANSFIELD JOHNNY WAYNE
3946	MYERS ROBERT W & BUFFY M W/S	25.6 ACRES	261.60	5181	ADKINS JOHN & ETALS	LOT 9 & PART OF LOT 8 BLK C	492.62	6155	MANSFIELD JOHNNY WAYNE
3947	MYERS ROBERT W & BUFFY M W/S	40 ACRES	414.96	5187	ADKINS JOHN & ETALS	BELLEPOINT (310 GBR DR)	492.62	6159	MANSFIELD JOHNNY WAYNE
3948	MYERS ROBERT W & BUFFY M W/S	6.75 ACS M/L	103.68	5227	ADKINS JOHN & ETALS	BLOCK C LOT 11 BELLEPOINT	304.86	6163	MANSFIELD JOHNNY WAYNE
15439	NEWSOME RICHARD L	41 ACRES WALLOW HOLE MOUNTAIN	1,122.30	5250	ADKINS JOHN & ETALS	PART LOT 12 BLK 1 2ND AVE	253.04	6165	MANSFIELD JOHNNY WAYNE
3973	NORTHERN DUSTIN L	1/10 OF AN ACRE LAUREL CREEK	320.98	5309	ADKINS JOHN & ETALS	635 FT ACROSS ROAD FROM COUNTRY ROAD BLDG, INC	123.54	6166	MANSFIELD JOHNNY WAYNE
3980	OHIO VALLEY UNIVERSITY INC	14 ACS COAL ONLY	21.46	5318	ADKINS JOHN & ETALS	ROADWAY TO OLD ROAD IN ISLAND	175.36	6167	MANSFIELD JOHNNY WAYNE
3981	OHIO VALLEY UNIVERSITY INC	17 ACRES COAL ONLY	21.46	5341	ADKINS JOHN & ETALS	STRIP ABOVE BRIDGE	477.04	6168	MANSFIELD JOHNNY WAYNE
3982	OHIO VALLEY UNIVERSITY INC	66.5 ACRES COAL ONLY	22.82	5342	ADKINS JOHN & ETALS	LOT 78 & 1/2 OF LOT 79	82.10	6169	MANSFIELD JOHNNY WAYNE
3983	OHIO VALLEY UNIVERSITY INC	1 ACRE COAL ONLY	21.46	5343	ADKINS JOHN & ETALS	TEMPLE STREET	342.46	6170	MANSFIELD JOHNNY WAYNE
				5425	ADKINS JOHN & ETALS	LOTS 11-12	438.20	6171	MANSFIELD JOHNNY WAYNE
					ADKINS JOHN & ETALS	33 1/2 X 93 TEMPLE STREET		6172	MANSFIELD JOHNNY WAYNE
					ADKINS JOHN & ETALS	BLOCK N LOT 66 TAYLOR STREET		6173	MANSFIELD JOHNNY WAYNE
					ADKINS JOHN & ETALS	BLOCK 10 PART QUESS FARM		6174	MANSFIELD JOHNNY WAYNE

(Continued On Next Page)



TAXES

(Continued From Previous Page)

04-HINTON CORP.				TICKET	TAXPAYER NAME	LEGAL DESCRIPTION	TOTAL DUE	TICKET	TAXPAYER NAME	LEGAL DESCRIPTION	TOTAL DUE
				7502	BENNETT ERNEST WAYNE	1/2 ACRE MADAMS CREEK METAL GARAGE	79.14	8726	LILLY MURVAL & DOROTHY "LIFE" G&A&M LILLY & L COCHRAN" LIFE"	9.72 ACRES JACK LILLY RD	486.40
TICKET	TAXPAYER NAME	LEGAL DESCRIPTION	TOTAL DUE	7550	BIRD TERESA J & HUBER MARY E W/S	0.27 ACRES	242.30	8756	LILLY SHANE R	54.7 ACRES "SURF"	176.44
6374	PACK CLETIS A & REBECCA S W/S	1 LOT 73 X 110 OAK STREET	1,247.50	7551	BIRD TERESA J & HUBER MARY E W/S	0.135 ACRES	61.44	8828	LUGAR AG FRED JR	WHITE OAK MOUNTAIN TRACT# 4 MINERALS	28.18
6375	PACK CLETIS A & REBECCA S W/S	1 LOT 45 X 104 OAK STREET	139.12	7552	BIRD TERESA J & HUBER MARY E W/S	0.294 ACRES	96.14	8837	MADDY ADDIE F	23.89 ACRES BY SURVEY CAVE RIDGE	199.10
6376	PACK CLETIS A & REBECCA W/S	TRIANGLE LOT CHESTNUT KNOLL	39.42	7554	BLACK GOLD GROUP LTD	2 ACRES 152 POLES MADAMS CREEK	31.82	8868	MATHENEY RODNEY	0.521 ACRES	407.18
6392	PARKER ROBERT & GLENNA W/S	1 LOT 155 RIVERVIEW	196.14	7568	BOLEN JASON & INDY W/S	0.13 ACS SURVEY "SURF" COLONIAL MANOR	21.74	8869	MAXWELL A J III AND DAVIS ALICE WESTBROOK	OAK RIDGE SUB DIVISION	299.20
6406	PEDEN OLIVIA	1 STRIP ACROSS FROM LOTS 8-9 RIVERSIDE DRIVE	84.70	7606	BOWLING ALBERT RICHARD	2 AC TRACT 2(SON LIVES HERE) 2.39 ACRES	411.72	8979	MEADOWS DONALD & PAMELA W/S	15,937 SQ FT LESS STRIP	351.82
6407	PEDEN OLIVIA	BLOCK D LOTS 8-9 CENTRAL AVE	593.56	7607	BOWLING ALBERT RICHARD & SANDRA K W/S	SURFACE ONLY	94.40	8980	MEADOWS ERICA MARIE	25 ACRES, BEECH RUN	229.54
6422	PERRINE WILLIAM H & SHIRLEY R W/S	PART LOT 25 MAIN STREET 9077 SQUARE FEET	486.08	7619	BOWLING RICHARD & SANDRA W/S	.52 ACRES, P/O LOT 2 JUMPING BRANCH	250.74	8981	MEADOWS ERICA MARIE	76.78 ACRES	617.26
6437	PFM INVESTMENTS LLC	1 LOT 6TH AVE	421.38	7633	BRAGG DEXTER	0.3 A LOT & RIGHT-OF-WAY SURVEYORS BRANCH	24.28	8982	MEADOWS ERICA MARIE	37 ACRES MORE OR LESS BEECH RUN HILLS	131.56
6438	PICKLO CHEYENNE & CALES HUNTER W/S	1 LOT 86 1508 TEMPLE STREET	215.07	7683	BUCKLAND CATHERINE J	1.01 ACRES COLONIAL MANOR	651.94	8983	MEADOWS ERICA MARIE	103 ACRES BY SURVEY LEATHERWOOD "SURF"	857.78
6440	PITZER CHARLES HOWARD JR & MELISSA DAWN W/S	BLOCK 8 P/O LOT 11 11TH AVE	300.30	7684	BUCKLAND OATHER & EMOGENE W/S	25 ACRES M/L "SURFACE" JUMPING BRANCH	134.10	8984	MEADOWS ERICA MARIE	40 ACRES LEATHERWOOD	26.32
6441	PITZER CHARLES HOWARD JR & MELISSA DAWN W/S	LOT 25' X 50' P/O LOT 12	53.66	7701	CALES LONNIE & VERA 1/2 INST MANSFIELD JOHN & SANDRA 1/2 IN	LOT 5 SEC C MORNINGSIDE HTS	52.16	8985	MEADOWS ERICA MARIE	85 ACRES LEATHERWOOD	33.54
6455	PLUMLEY DONNA JANE "ETALS"	3 ACRE M/L ON HILL	86.26	7702	CALES LONNIE & VERA 1/2 INST MANSFIELD JOHN & SANDRA 1/2 IN	LOT 6 SEC C MORNINGSIDE HTS	52.16	8999	MEADOWS JOSHUA A & SARA E W/S	PART OF 2 LOTS BROOKLYN	309.06
6459	PLUMLEY JOHNIE M	1 LOT UPPER HINTON	352.74	7702	CALES LONNIE & VERA 1/2 INST MANSFIELD JOHN & SANDRA 1/2 IN	LOT 6 SEC C MORNINGSIDE HTS	52.16	9000	MEADOWS JOSHUA A & SARA ELIZABETH W/S	LOT 35 BROOKLIN	189.88
6469	PRESSING ONWARD FOR CHRIST MIN	BLOCK 1 PART OF LOT 7 HOT DOG STAND	180.88	7703	CALES LONNIE & VERA 1/2 INST MANSFIELD JOHN & SANDRA 1/2 IN	LOT 8 SEC C MORNINGSIDE HTS	52.16	9001	MEADOWS JOSHUA A & SARA ELIZABETH W/S	LOT BROOKLIN (WILLIAMS LOT)	25.90
6477	PULLEN DAVID DUANE	LOT 6 QUESENBERRY FARM	311.30	7703	CALES LONNIE & VERA 1/2 INST MANSFIELD JOHN & SANDRA 1/2 IN	LOT 8 SEC C MORNINGSIDE HTS	52.16	9002	MEADOWS JOSHUA A & SARA ELIZABETH W/S	LOT BROOKLYN	69.88
6478	PULLEN DAVID DUANE	LOT 7 QUESENBERRY FARM	89.90	7704	CALES LONNIE & VERA (1/2 INST) MANSFIELD JOHN & SANDRA (1/2)INS	LOT 7 SEC MORNINGSIDE HTS	52.16	9003	MEADOWS KENNETH H & BARBARA W/S	LOT A-5 & A-6 2.38 AC COLONIAL MANOR	567.26
6479	PULLIAM STEVEN E & WILLIAM J W/S	BLOCK 7 LOT 2 TEMPLE ST	39.42	7716	CANTRELL DEBRA LYNN	0.91 ACRES JUMPING BRANCH	460.00	9017	MEADOWS TIMOTHY & SARA E W/S	1 ACRE 1/2 POLES MADAMS CREEK	221.22
6487	RATLIFF ROGER R & CHARLOTTE L W/S	BLOCK C LOTS 7 & 8 GREENBRIER FRONT	474.46	7717	CANTRELL RICHARD	18.125 ACRES JUMPING BRANCH	158.76	9018	MEADOWS TIMOTHY R & JOSHUA A W/S	1 LOT	102.86
6489	REAL ESTATE BIZ LLC	1/2 ACRE LOWER TOWN	31.64	7718	CANTRELL RICHARD	11.49 ACRES	106.08	9018	MEADOWS TIMOTHY R & JOSHUA A W/S	BROOKLYN	
6501	REEL BRANDI N & JOHNNY W JR W/S	BLOCK L LOT 4 SUMMERS ST	153.96	7718	CANTRELL RICHARD	JUMPING BRANCH		9029	MILLER LISA	11.30 ACRES	69.40
6503	REID WILLIAM S & PATRICIA A W/S	BLOCK 1 PART OF LOT 6 3RD AVE	255.64	7721	CANTRELL RICHARD L	LOTS 5-6 NEW RIVER	245.76	9055	MORRIS TONYA L	STEWARTS CREEK	
6544	ROGERS PAUL & TAMMY	1 LOT SUMMERS ST	100.28	7722	CANTRELL RICHARD LEE	7 ACRES BALANCE NEW RIVER	114.26	9055	MORRIS TONYA L	LOTS 6 & 7 BLK B CONS: 9A/19 & 18	399.56
6552	ROGUSKY MICHAEL A	PART OF LOT 7 BLK 8 1001 TEMPLE ST	550.88	7723	CARR ERNEST JR & AUDIE & JASON W/S	1.01 ACRES COLONIAL ACRES	379.22	9088	MURPHY NANCY KAY SIMMONS	12 ACRES RESURVEY JUMPING BRANCH	241.76
6555	ROOTES RONALD & JO ANNE W/S	BLOCK 0 PT LOTS 27-28-29 GREENBRIER AVE	818.92	7727	CFR LAND HOLDINGS LLC	26 ACRES "FEE" LITTLE BLUESTONE	200.74	9092	NAHODIL BETTY J	1768 SQ FT JUMPING BRANCH	24.28
6556	ROOTES RONALD J & HORNICK JOANNE	BLOCK 1 LOTS 1-2 BELLEPOINT	289.08	7805	COFFMAN THOMAS & MAXINE D W/S	1.428 ACRES	622.76	9093	NAHODIL ROBERT L & BETTY JO	LOT 150X100 JUMPING BRANCH	161.44
6559	RUNDLE REUBEN	BLOCK K LOT 5 SUMMERS ST	521.08	7806	COFFMAN THOMAS D & MAXINE D W/S	0.17 ACS SURVEY	31.00	9124	OHIO VALLEY UNIVERSITY INC	27 ACRES 120 POLES	21.46
6567	SANDIDGE DAWANA E & RODRIGUEZ JOHNATHAN B W/S	1 LOT BLK 5 TEMPLE ST 40X50	27.80	7820	COLE LEE M & STENNETT ERIN C & LILLY MEGAN C & ESTES LAUREN W	30 ACS M/L JUMPING BRANCH	271.78	9125	OHIO VALLEY UNIVERSITY INC	COAL ONLY	21.74
6568	SANDIDGE DAWNA & RODRIGUEZ JOHNATHAN	LOT 3 BLK 5 TEMPLE ST 50 X 140	35.58	7839	COOK DANNY LEE JR & CHERISH NICOLE W/S	LOT 57X130X92X130 JUMPING BRANCH	169.62	9126	OHIO VALLEY UNIVERSITY INC	9 ACRES	21.46
6569	SANDIDGE DAWNA E & RODRIGUEZ JOHNATHAN B W/S	1 LOT BLK 5 TEMPLE ST 50X60	30.38	7854	COOK RYAN C & TRUMAN ROSANNE COOK W/S	80 POLES JUMPING BRANCH	102.72	9127	OHIO VALLEY UNIVERSITY INC	COAL ONLY	21.46
6570	SAUNDERS MATTHEW W	1/2 OF LOT 20 MIDDLE HINTON	470.60	7877	COX BETTY JO WILLIAMS	CONSD: 11/2&3&5&6&25& 11A/6 3A12P&2.5A&18A&12A&81.5 &24A SON LIVES IN HOUSE	1,192.12	9128	OHIO VALLEY UNIVERSITY INC	COAL ONLY	21.46
6571	SAUNDERS MATTHEW W	LOT 19 MAIN STREET "SURF"	462.82	7887	COX FRED & DOROTHY W/S	1.67 ACRES	132.65	9129	OHIO VALLEY UNIVERSITY INC	6.18 ACRES	21.46
6593	SEARS HELEN S	LOT 2 SUMMERS ST	534.06	7888	COX FRED & JANE W/S	ELLISON RIDGE	185.03	9130	OHIO VALLEY UNIVERSITY INC	100 ACRES	24.28
6595	SEARS RONALD W & CRYSTAL G	PART OF LOT 6 50X40.5 9TH AVE	341.10	7939	CROOK JACKIE II & CHRISTINA W/S	45 ACRES "FEE"		9131	OHIO VALLEY UNIVERSITY INC	88 ACRES 80 POLES	21.46
6601	SHAFFER CARL & MARY W/S	LOTS 27-28 BELLEPOINT	636.14	7940	CROOK JACKIE L II & CHRISTINA M W/S	0.504 ACS M/L	367.48	9169	PACK ASHLEY & CINDI W/S	CONSD: 13/29.3 & 13/29.2 28.5AC & 2.15AC(30.7AC)	336.54
6602	SHAFFER CARL L & MARY E W/S	BLOCK D LOT 30 CORNER BELLEPOINT	824.12	7963	CROOK SAMUEL	.34 ACRES, MADAMS CREEK HOUSE TRAILER	270.18	9185	PACK JEWELL RENEE & ETALS	8.13 ACRES	279.96
6608	SHEPHERD ANDREW & NICOLE W/S	BLOCK N PART OF LOT 4 814 SUMMERS ST	846.12	7963	CROOK SAMUEL	3.706 ACS M/L JUMPING BRANCH	198.56	9262	POLLARD WILLIAM G & BRITT W/S	CONS: 9/192 & 9/196	125.58
6629	SMITH GLORIA J "LIFE" & ETALS	CONSD: 5/123 & 124& 122.1 MIDDLE HINTON	308.70	7964	CROOK SAMUEL H	5.84 ACRES JUMPING BRANCH	1,084.17	9262	POLLARD WILLIAM G & BRITT W/S	1 ACRES	
6636	SMITH SAMUEL G JR	CONSD: 5/123 & 124& 122.1 MIDDLE HINTON	308.70	7968	CROOK TIMOTHY W	PART OF LOT, 10 X 60 JUMPING BRANCH	28.46	9263	POWELL DIXIE	LOT 11 BLOCK B MORNINGSIDE HEIGHTS	73.24
6637	SMITH SAMUEL G JR	1 LOT 3 ACRE NEW RIVER HILLS	91.24	7969	CROOK TIMOTHY W	PART LOT 6 & LOT 7 JUMPING BRANCH	220.82	9264	POWELL DIXIE	LOT 18 BLOCK B JUMPING BRANCH MORNINGSIDE HEIGHTS	52.16
6637	SNAVELY DEREK SETH	1 LOT 3 ACRE NEW RIVER HILLS	91.24	7999	CROOK TIMOTHY W	JUMPING BRANCH	220.82	9264	POWELL DIXIE	LOT 19 BLOCK B MORNINGSIDE HEIGHTS	52.16
6652	SRINIVASAN ELIZABETH MORRISS	BLOCK T LOTS 2-3-4 BELLEPOINT	586.50	7999	DEHAVEN CHERI & CLENDENIN KIMBRA	2 ACRES MADAMS CREEK	36.54	9265	POWELL DIXIE	MORNINGSIDE HEIGHTS	
6652	SRINIVASAN ELIZABETH MORRISS	BLOCK 3 PART OF LOT 6 8TH AVENUE	640.20	8015	DILLON SUE ANN	1 LOT 100 X 142 MADAMS CREEK "H.T."	89.72	9266	POWELL DIXIE	LOT 20 BLK B MORNINGSIDE HTS	52.16
6666	STODDARD JAMES C & MABEL M	1 LOT MAIN ST 50X104	28.20	8019	DIXON JUAN K	55.21 ACRES RESURVEY	206.36	9267	POWELL DIXIE	LOT 21 BLK B MORNINGSIDE HTS	52.16
6676	SUMMERS ICE LLC	.446 ACRES	3,073.18	8077	EMRICH MICHAEL J & ANGELA D RATLIFF W/S	1.01 ACRES "SURF"	629.88	9267	POWELL DIXIE	LOT 21 BLK B MORNINGSIDE HTS	52.16
6712	THOMAS ERIC & MELISSA KAY W/S	15.24 ACRES NEAR CEMETARY ROAD	254.80	8084	ESTES MARTHA "LIFE" & ETALS						



(Continued From Previous Page)

05-JUMPING BRANCH									
TICKET	TAXPAYER NAME	LEGAL DESCRIPTION	TOTAL DUE	TICKET	TAXPAYER NAME	LEGAL DESCRIPTION	TOTAL DUE	TICKET	TAXPAYER NAME
9721	WILCOX INDUSTRIES INC	194 ACRES MT 1.20 ACRES COUNTY 100% INST(SURF) & 1/2 INST (MI	950.56	10836	LAYNE JAMES ERIC	LOTS #2 & 3 BLK 1 SEC 2 CONSD: 16/27.4 & 5 25 ACRES	403.82	11706	ADKINS ANDREA TRUSTEE
9722	WILCOX INDUSTRIES INC	5.32 ACS MT 1 AC COUNTY 100% INST(SURF) & 1/2 INST(MIN	30.04	10862	LIGHT RYAN J	LILLY BRANCH 4.02 ACRES	670.76	11707	ADKINS ANDREA TRUSTEE
9723	WILCOX INDUSTRIES INC 1/2 INST (MINS)	6.32 ACRES JUMPING BRANCH 1/2 INT MINERALS ONLY	21.46	10863	LIGHT RYAN JAMES	PIPESTEM WATERS .50 AC.	495.20	11708	ADKINS ANTHONY P
9724	WILCOX INDUSTRIES INC 1/2 INST (MINS)	195.20 ACRES WHITE OAK MOUNTAIN MINERAL ONLY	29.14	10871	LILLY DENNIS F & BARBARA W/S	PIPESTEM WATERS LOT 15 SEC C SUN VALLEY LAKE "INT.IN LAKE"	189.48	11713	ADKINS BENNY L & FLORA M W/S
9754	WILLIAMS RESOURCES CORPORATION	0.9 ACRES OR 144 POLES MADAMS CREEK	65.70	10885	LILLY LOWELL	.55 AC. PIPESTEM CREEK	40.26	11723	ADKINS DAVID L & JULIE E W/S
9759	WILLIS DONNA & ETALS	PENN VIRGINIA HX#11 ORDERS #2	21.46	10889	LILLY REBECCA A	PIPESTEM WATERS 54 ACRES, PIPESTEM WATERS	115.34	11730	ADKINS HOWARD ARNETT 111
9774	WILLS EDDIE G & GINGER A W/S	1 LOT, 5 RODS X 10 RODS X 5 RO DS X 9 RODS X 7 RODS	135.02	10908	LYON CLETIS	1 ACRE 40 POLES LOT 2, SEC. B, PIPESTEM, "H.T. AND BAIT STORE"	26.72	11731	ADKINS HOWARD ARNETT 111
9795	WILLS ROBERT ALLEN SR	PENN VIRGINIA HX#11 ORDERS#2	21.46	10909	LYON CLETIS	LOT 3, SEC. B, THOMPSON DIVISI ON	47.90	11732	ADKINS HOWARD ARNETT 111
9808	WILSON JONATHAN F	10 ACRES LEATHERWOOD	131.28	10910	LYON CLETIS	LOT 4, SEC. B, THOMPSON DIVISION	253.28	11734	ADKINS JACKIE JOE
9809	WILSON JONATHAN F	7 ACRES LEATHERWOOD	90.64	10911	LYON CLETIS	LOT 4, SEC. B, THOMPSON DIVISION	45.34	11735	ADKINS JACKIE JOE
9810	WILSON JONATHAN F	24 ACRES LEATHERWOOD	179.40	10929	MARKHAM JOE	LOT 8 SEC C SUN VALLEY LAKE	45.34	11736	ADKINS JACKIE JOE
9811	WILSON JONATHAN F	6.64 ACRES LEATHERWOOD	130.88	10930	MARKHAM JOE	LOT 9, SEC. C, SUN VALLEY LAKE	45.34	11758	AKERS DONNA S
9818	WISEMAN RAY WILLIAM	62.49 ACRES MADAMS CREEK CONS: 10/25.1,10/25, 10/30.1 & 10/30	1,935.54	10949	MASSIE SAMUEL B	SUN VALLEY LAKE PIPESTEM WATERS	11779	11779	ALIFF JAMES M & RITA M ETAL
9827	WOOD STEPHEN P	1.90 ACRES FLAT TOP	649.84	10950	MASSIE SAMUEL B	5 ACRES 80 POLES	11780	11780	ALIFF JAMES M & RITA M ETAL
9839	WRIGHT GARY E & ROBIN S W/S	52.437 ACRES M/L	1,192.46	10952	MASSIE SAMUEL B	40.42 ACRES M/L PIPESTEM WATERS	11796	11796	AMICK ALEXANDRIA K
9840	WRIGHT GARY E & ROBIN S W/S	13.311 ACS	175.40	10959	MCBRIDE JAY & KATHY	2.31 ACRES	11816	11816	ARCHER COY & PEGGY W/S
9861	YOUNG ROBERT R	103 ACRES AND 60 POLES MADAMS CREEK	906.96	10963	MCBRIDE LOIS L	9 AC & 100 P	82.60	11817	ARCHER JOHNNY R
9862	YOUNG ROBERT R	302 ACRES AND 145 POLES GLADE CREEK	3,230.48	10965	MCBRIDE MITCHELL R & REBECCA W/S	PIPESTEM CREEK "SURF"	396.60	11817	ARCHER JOHNNY R
9863	YOUNG ROBERT R	10 ACRES 80 POLES MADAMS CREEK	135.96	10968	MCBRIDE RONALD 1/2 & JEREMY AARON 1/2	PIPESTEM CREEK	172.58	11818	ARCHIE JAMES KEVIN & JENNIFER LYNN W/S
9864	YOUNG ROBERT R	5 ACRES WHITE OAK MOUNTAIN	70.42	10971	MCBRIDE WILLIAM J	PIPESTEM WATERS	11821	11856	ARMENDARIZ VICKIE S
9865	YOUNG ROBERT R	50 ACRES MOUNTAIN CREEK	497.16	10986	MCGRAW SCOTT V & SARAH R W/S	60 ACRES RIVER RIDGE	1,020.80	11856	AYRES LUCINDA LOU
Total For 05-JUMPING BRANCH				60,786.82	11008	MEADOR JAHUE T JR & EVELYN "L MCBRIDE SHARON & RITCHEY DREMA	655.74	11874	BALL DANA
06-PIPESTEM									
10123	ADAMS MIKE	1078 SQ FEET SURVEY	28.46	11038	MILLS DAMON P	14.94 ACRES PIPESTEM WATERS	301.74	11907	BDR LLC
10131	ADKINS GEORGE	LOTS 26-27-28-29 PIPESTEM WATERS "SURF"	105.68	11046	MOEN YVONNE FRANCES	373 BROADWAY RD 3.00 ACRES TRACT #3	130.06	11908	BDR LLC
10132	ADKINS GEORGE "LIFE"	43 ACRES M/L PIPESTEM WATERS	458.92	11047	MOEN YVONNE FRANCES	NEW RIVER HILLS 9.5 ACRES TRACT #4	413.64	11909	BDR LLC
10133	ADKINS GEORGE & AUDREY "LIFE" ADKINS TIMOTHY & DEANNA W/S	CONSD: 1/26,2,26.1,28,29,26,23 LOTS 42,43,44,45,46,47,48,49,5	234.76	11056	MULHEARN DANIEL J & NINA J W/S	NEW RIVER HILLS LOT 11 PIPESTEM POINTE	1,375.00	11914	BENGEY JOSEPH ALAN
10134	ADKINS GEORGE W & AUDREY W/S	LOT 21, BLUESTONE S/D "SURF"	47.90	11057	MULHEARN DANIEL J & NINA J W/S	LOT 10 PIPESTEM POINTE	419.90	11915	BENGEY JOSEPH ALAN
10135	ADKINS GEORGE W AND AUDREY A	CONSD: 1/48 & 1/49 1.21A & 1.24A PIPESTEM LILLY S/D	280.36	11059	MULLINS CALVIN LEE & KATIE ELI	1.25 AC PIPESTEM CK. D.W	380.10	11915	BENNETT LESTER MADELINE
10212	BARBER TIMOTHY M & ANN E W/S	TRACT PARCEL#16 (12.910ACS) "SURF"	229.68	11061	MULLINS KATIE ELIZABETH	10 AC RIVER RIDGE	199.78	11951	BERRY ALMA & FARMER FRED
10213	BARBER TIMOTHY M & ANN E W/S	TRACT PARCEL#18 (6.756ACS) "SURF"	185.70	11066	MUSCARI KATHY D	25 A PIPESTEM CREEK	275.14	11982	BLANKENSHIP BARBARA
10214	BARBER TIMOTHY M & ANN E WS	TRACT PARCEL#19 (2.984) "SURF"	91.04	11067	MUSCARI KATHY D	20 ACRES PIPESTEM CREEK	184.38	11982	BLANKENSHIP BARBARA
10215	BARBER TIMOTHY M & ANN E W/S	TRACT PARCEL#17(9.892AC) "SURF"	193.34	11074	NEELY TOMMY R & BRENDA W/S	1 1/16 ACRE PIPESTEM CREEK	143.74	11987	BLANKENSHIP BARBARA E
10247	BISHOP WILLIS & MARY "LIFE" WILLIS JR & BOBBY & HAGY ANITA	86.33 ACRES(VH) LICK CREEK	576.44	11075	NEELY TOMMY RAY & BILLY JEAN	LOT 24, SEC. C, SUN VALLEY LAK E, "INT. IN LAKE"	49.62	11987	BLANKENSHIP BARBARA E
10255	BLANKENSHIP JAMES A & BLANKENSHIP GERALD B W/S	TRACT 2-A, 0.99 ACRE	199.10	11097	OFSA ROBERT	59.47 ACRES LICK CREEK	754.10	11987	BLANKENSHIP CLARK
10256	BLANKENSHIP JAMES A & GERALD B W/S	1 ACRE TOMS RUN	58.08	11098	OHIO VALLEY UNIVERSITY INC	50 ACRES COAL ONLY	21.46	11987	BLANKENSHIP CLARK
10257	BLANKENSHIP JAMES A & GERALD B W/S	1.50 ACRES TOMS RUN	60.62	11126	PALMER GORDON	40 ACRES PIPESTEM 50% INT IN MINERALS	21.46	11987	BLANKENSHIP CLARK
10259	BLANKENSHIP NICK & TESHEA W/S	0.47 ACRES ROCK RIDGE RESORT	420.72	11130	PATRICK LISA K	LOT B PIPESTEM HT	271.92	11987	BLANKENSHIP CLARK
10260	BLANKENSHIP NICKY DBA VILLAGE AT ROCK RIDGE	2.32 ACRES ROCK RIDGE WASTE TREATMENT	124.84	11147	PETTREY RALPH H	LOT 1 EDWARDS S/D	381.70	11987	BLANKENSHIP CLARK
10261	BLANKENSHIP NICKY DBA VILLAGE AT ROCK RIDGE	0.070 ACRES ROCK RIDGE POOL	187.44	11151	PHILLIPS BENNY E & BEULAH	67.64 ACRES INDIAN HILLS	481.58	11987	BLANKENSHIP CLARK
10263	BLANKENSHIP NICKY DBA VILLAGE AT ROCK RIDGE INC	.75 ACRES ROCK RIDGE	975.22	11152	PHILLIPS BENNY E & BEULAH	21.97 AC INDIAN HILLS SURVEY 163/298	228.08	11987	BLANKENSHIP CLARK
10264	BLANKENSHIP NICKY R DBA VILLAGE AT ROCK RIDGE INC	1.0341 ACRES ROCK RIDGE	87.58	11156	PHILLIPS CAROLYN M	12.47 ACRES M/L PIPESTEM WATERS	320.56	11987	BLANKENSHIP CLARK
10265	BLANKENSHIP NICKY R	0.52 ACRES VILLAGE AT ROCK RIDGE	2,971.98	11157	PHILLIPS CAROLYN MARIE	10 ACS & .33 ACS PIPESTEM WATERS	300.08	11987	BLANKENSHIP CLARK
10273	BOSLEY MICHAEL	LOT #8 1 ACRE	183.98	11189	PIPESTEM RV PARKS & CAMPGROUND LLC	9 ACRES PIPESTEM WATERS (KOA BUILDING)	1,893.58	11987	BLANKENSHIP CLARK
10274	BOSLEY MICHAEL & ROSEMARY D W/S	LOT #9 1AC TALLERY MOUNTAINS	518.20	11196	PURDY MARVIN A	9.55 ACRES RIVER RIDGE	308.38	11987	BLANKENSHIP CLARK
10276	BOWLING RICHARD & SANDRA	2.13 ACRES "SURF" PIPESTEM WATERS	338.28	11205	RASNAKE STEPHANIE L	1.5 ACRES	170.44	11987	BLANKENSHIP CLARK
10277	BOWLING ROBERT J	31.68 ACRES TALLERY MOUNTAIN	233.84	11218	RICHMOND CLIFFORD "EST"	100 ACRES BLUESTONE HILLS	529.72	11987	BLANKENSHIP CLARK
10311	BROWN JAY TERRY & VALENTINE BROWN	LOTS 43 & 51 & 52 & 53 8560 SF ROCK RIDGE RESORT	362.40	11232	ROCK RIDGE RENTALS	LOT 20 CABIN #5	409.72	11987	BLANKENSHIP CLARK
10318	BURDETTE SHAWN M & KRYSTLE A W/S	LOT #4 BLK 1 SEC 2 PIPESTEM VILLAGE	343.78	11233	ROCK RIDGE RENTALS	BLK 5, PIPESTEM VILLAGE	12108	11987	BLANKENSHIP CLARK
10335	BUTLER SALLY	3.80 ACRES ISLAND CREEK	133.02	11234	ROCK RIDGE RENTALS	LOT 113 INDIAN RIDGE RESORT	680.26	11987	BLANKENSHIP CLARK
10364	CJ BRYANT CO	1.15 ACRES PIPESTEM WATERS	1,182.36	11235	ROCK RIDGE RENTALS	LOT 28 INDIAN RIDGE RESORT	214.40	11987	BLANKENSHIP CLARK
10369	COLANERO GLENNA FARLEY	TRACT A 1.61 ACRES PIPESTEM CREEK	760.56	11236	ROCK RIDGE RENTALS	2891 SQ FT CONSD: 16/27.1	490.30	11987	BLANKENSHIP CLARK
10412	CROOK BRIAN T	CONS: 16A/121 & 16A/87 LOTS 82, 84 & 86	1,006.20	11236	ROCK RIDGE RENTALS	1.582 ACRES CONSD: 16/27.1	305.98	11987	BLANKENSHIP CLARK
10417	CROWE BOBBY & BETTY W/S	20 ACRES 1/3 INT EACH (1 H.T. PART OF TRACT#1 PIPESTEM WATER	244.30	11250	ROSE KEITH SCOTT	CABIN LOT 27, BLOCK 5 PIPESTEM VILLAGE, .07 ACRES	265.60	11987	BLANKENSHIP CLARK
10428	DAME RITA ANN	8.6 ACRES BLUESTONE MOUNTAIN	62.24	11253	SAGADY JAMES & IVY REED-SAGADY	5.19 AC GRAVELY POINT RD	218.96	11987	BLANKENSHIP CLARK
10446	DOYLE CATHERINE A	359,3875 ACRES MORE OR LESS ISLAND CREEK	550.50	11254	SAGADY JAMES & IVY REED- SAGADY W/S	.72 ACRES	524.24	11987	BLANKENSHIP CLARK
10462	EDWARDS JOHN WILSON	26.147 AC SURVEY TALLERY MOUNTAIN	87.58	11277	SHORT JEFFERY & DONNA W/S	1829 GRAVELY POINT RD TRACT#1 LOT 110A (7745 SF)	252.48	11987	BLANKENSHIP CLARK
10482	EVANS RONNIE RAY & MAXIE E W/S	7.7 ACRES BROWNS RIDGE S/D (H.T.)	102.58	11291	SMITH DAVID & CYNTHIA W/S	TRACT # 2 LOT 103 (2389 SF) CONSD: 16A/161 LOT 104 .08AC	113.04	11987	BLANKENSHIP CLARK
10494	FARLEY PATTY	TRACT B 4.76 ACRES PIPESTEM CREEK	71.48	11292	SMITH DAVID & CYNTHIA W/S	LOTS 12 & 12A ROCK RIDGE RESORT	159.44	11987	BLANKENSHIP CLARK
10538	FRANK KEITH A	80 POLES "H.T." PIPESTEM CREEK	164.12	11293	SMITH FRANCES MARIE	SITE 13 BLK 2 SEC 2 PIPESTEM VILLAGE	856.04	11987	BLANKENSHIP CLARK
10561	GARCIA JOE & BRENDA W/S	3.38 AC. PIPESTEM WATERS	141.88	11321	STALEY CELESTE & JEFFRIES DAVID W/S	98 ACRES LICK CREEK	856.04	11987	BLANKENSHIP CLARK
10562	GARCIA JOE & BRENDA W/S	3.38 AC. PIPESTEM WATERS HOUSE TRAILER	63.44	11322	STALEY CELESTE & JEFFRIES DAVID W/S	CONSD: 16/27.1 1.582 ACRES CONSD: 16/27.1	1,763.26	11987	BLANKENSHIP CLARK
10563	GARCIA JOSEPH RUDOLPH & BRENDA L "SURF" W/S	LOT 8	293.90	11323	STALEY CELESTE & JEFFRIES DAVID W/S	TRACT A 3.12 ACRES PIPESTEM WATERS	1,323.52	11987	BLANKENSHIP CLARK
10571	GILKERSON WILLIAM D & JODIE S W/S	LOT 11, SEC. C SUN VALLEY LAKE	50.44	11323	STALEY CELESTE & JEFFRIES DAVID W/S	TRACT B 5.14 ACRES PIPESTEM WATERS	1,486.14	11987	BLANKENSHIP CLARK
10572	GILKERSON WILLIAM D & JODIE S W/S	LOT 10, SEC. C, SUN VALLEY LAKE "INT"	27.64	11331	STENNETT PATRICK D & ERIN K W/S	TRACT B 5.14 ACRES PIPESTEM WATERS	517.52	11987	BLANKENSHIP CLARK
10573	GILKERSON WILLIAM D & JODIE S W/S	LOT 12 SEC C SUN VALLEY LAKE "INTEREST"	48.70	11335	STEVENSON BRANDON SHAYNE	LOT#7 1.00 AC PLEASANT VIEW EST	161.18	11987	BLANKENSHIP CLARK
10574	GILKERSON WILLIAM D & JODIE S W/S	LOT 14, SEC. C, SUN VALLEY LAK E "INTEREST"	41.98	11336	STEVENSON BRANDON SHAYNE	TRACT PARCEL#6 (4.040ACS) "SURF"	104.58	11987	BLANKENSHIP CLARK
10575	GILL DANNY	0.62 ACRES RT 44/14, RT 2B	238.94	11376	THE VILLAGE AT ROCK RIDGE INC	TRACT PARCEL#14 (4.230ACS) SURF	96.14	11987	BLANKENSHIP CLARK
10594	GRIMMETT PATTY ANN & BLANKENSHIP MCKENNA D	0.13 ACRES ROCK RIDGE RESORT 5526 SQ FEET	258.78	11377	THE VILLAGE AT ROCK RIDGE INC	.72 ACRES ROW PIPESTEM CREEK	96.14	11987	BLANKENSHIP CLARK
10682	HINES BRAINARD W	2.17 ACRES LOT 5 PIPESTEM POINTE	290.54	11414	THE VILLAGE AT ROCK RIDGE INC	PIPESTEM CREEK	115.58	11987	BLANKENSHIP CLARK
10687	HOLDREN SAMUEL KENNETH	LOT 5 SEC C, SUN VALLEY LAKE "INTEREST IN LAKE"	36.08	11426	TRIVETT SMITH W	0.06 ACRES LOT 14 ROCK RIDGE RESORT	115.58	11987	BLANKENSHIP CLARK
10718	HOUCHINS SHIRLEY	CONS: 13/3.5 & 13/33 GRAYELY POINT SCHOOL	135.70	11427	VANDALL DALE W JR & BOBBIE J W/S	3.4 ACS SURVEY PIPESTEM KNOB	575.02	11987	BLANKENSHIP CLARK
10736	HUTCHENS EVA MAE ATKINS	6.268 ACRES PIPESTEM CREEK	74.16	11427	VANDALL RICKY & CROWE MISTY W/S	1.03 AC. BLUESTONE WATERS (D.W. H.T.)	95.50	11987	BLANKENSHIP CLARK
10752	JESSE LONNIE & DONNA W/S	LOT 4 SEC C SUN VALLEY LAKE "INT"	36.08	11443	WARD JAMES R & PEGGY S W/S	23 ACRES TOMS R	790.08	11987	BLANKENSHIP CLARK
10753	JESSE LONNIE & DONNA W/S	SUN VALLEY LAKE "INT" LOT 7 SEC C	33.54	11443	WARD KATHERINE J & CECIL ANTHONY D W/S	0.67 ACRES	277.00	11987	BLANKENSHIP CLARK
10754	JESSE MATT & DONNA W/S	SUN VALLEY LAKE LOT 3 SEC C	36.08	11462	WEATHERFORD EDITH	LOT 26 PIPESTEM WATERS	124.02	11987	BLANKENSHIP CLARK
10755	JOHNSON THELMA FURROW	SUN VALLEY LAKE "INT" LOT 3	359.86	11463	WEATHERFORD EDITH	TALLERY MOUNTAIN 10.52 ACS. TRACT A	172.44	11987	BLANKENSHIP CLARK
10763	JUSTICE CHARLOTTE A	EDWARDS S/D	359.86	11463	WEATHERFORD EDITH	2.06 ACS M/L ROCK RIDGE RESORT	88.50	11987	BLANKENSHIP CLARK
10764	JUSTICE CHARLOTTE A	7.47 ACRES	364.02	11463	WEATHERFORD EDITH	CONSD: 4/29 & 30 & 26 & 27 & 2	537.10	11987	BLANKENSHIP CLARK
10768	KEATON CHARLES	1/2 ACS M/L 86 ACS, 1.72 ACS & 0.14 ACS	79.14	11463	WEATHERFORD EDITH	0.83A&1A&2A&80P&17A16P	537.10	11987	BLANKENSHIP CLARK
10793	KENNEDY RICKEY M	CONS: 17/20 & 16/55.1 TOMS RUN	373.07	11463	WEATHERFORD EDITH	10 ACRES "BLUESTONE HILLS	374.48	11987	BLANKENSHIP CLARK
10794	KENNEDY RICKEY M	LOT MC13 PIPESTEM WATERS S/D	90.14	11463	WEATHERFORD EDITH	3.11 ACRES	227.58	11987	BLANKENSHIP CLARK
10794	KENNEDY RICKEY M	LOT MC14 PIPESTEM WATERS S/D	161.18	11463	WEATHERFORD EDITH	LOTS 9-10 SEC A SUN VALLEY LAKE	44.54	11987	BLANKENSHIP CLARK
10810	KOSTER JASON A	100 ACS TOMS RUN 2 MILE FORK RUN	1,874.82	11492	WHITE JAMES BRANDON	2.70 ACRES M/L ROCK RIDGE RESORT	660.56	11987	BLANKENSHIP CLARK
06-PIPESTEM									
Total For 06-PIPESTEM				49,430.05	07-TALCOTT				
11699	ABSHIRE DENVER W "LIFE"	1 LOT OR .28 ACRES TALCOTT	42.66	11699	TAXPAYER NAME	LEGAL DESCRIPTION	TOTAL DUE	11699	TAXPAYER NAME
11702	STALNAKER REBECCA ANN	ACORD LLOYD C & MILDRED F W/S	88.10	11702	ADKINS ANDREA TRUSTEE	0.58 ACRE	196.70	11702	ADKINS ANDREA TRUSTEE
11705	ADKINS ANDREA TRUSTEE	0.58 ACRE	196.70	11705	ADKINS ANDREA TRUSTEE	0.58 ACRE	196.70	11705	ADKINS ANDREA TRUSTEE



TAXES

(Continued From Previous Page)

07-TALCOTT				TAXPAYER	LEGAL	TOTAL	TAXPAYER	LEGAL	TOTAL
TICKET	TAXPAYER NAME	LEGAL DESCRIPTION	TOTAL DUE	TICKET NAME	DESCRIPTION	DUE	TICKET NAME	DESCRIPTION	DUE
12571	DAVIS CHARLES L & JUANITA A W/S	LOT 200 WEST ALDERSON SEC 14	102.04	13797 MCKENZIE MONTE G 1/2 INT & ELORA 1/2 INT	25.9 ACRES BY SURVEY BLUE LICK RUN	268.42	14513 SHANNON JOHN W & DIANE B25' F ADDITION	B25' F ADDITION	53.80
12572	DAVIS CHARLES L & JUANITA A W/S	LOT 185 WEST ALDERSON SEC 13	202.60	13805 MCKINNEY TARAN TREAA & TAYLOR RENEE W/S	1 LOT & STRIP BIG BEND TUNNEL	222.44	14532 SHIRES GOLDIE	LOT 110 BLK 7 WEST ALDERSON S/	58.08
12573	DAVIS CHARLES L & JUANITA A W/S	LOT 186 WEST ALDERSON SEC 13	114.66	13812 MCMILLION BARBARA GAIL	2.145 ACRES HUNGARTS CREEK	41.18	14533 SHIRES GOLDIE	CONSD: 1/28,29,30,35,37,38,39, LOTS 94,95,96,100,102,103,104, .45 ACRES "SURF"	958.34
12576	DAVIS JASON	1.01 ACRES LOT B GREENBRIER RIVER	313.34	13835 MEADOR DONALD K & PATRICIA W/S	LOT 59 C PINE HILL S/D	708.16	14535 SHORT CHARLES EDDIE	PT. OF PARCELS 161 & 67 1.403 ACRES	807.90
12577	DAVIS JASON M & SHALA D W/S	LOT 1 OF BBB SUB DIV GREENBRIER SPRINGS	131.56	13836 MEADOR DONALD K & PATRICIA A	LOT 59-B PINEHILL S/D 2	36.90	14543 SHREWSBURY ERIC E	PENCE SPRING	494.20
12578	DAVIS JASON M & SHALA D W/S	LOT 2 OF BBB GREENBRIER SPRINGS	129.92	13843 MEADOWS BEECHER & ELIZABETH M W/S	16 ACRES HUNGARTS CREEK	470.80	14548 SHRODE JOHN & KATRINA & DAN & CHERYL HUDSON W/S	LOT 23 BBB S/D HT (VH) GREENBRIER SPRINGS	368.72
12620	DILLON DREMA	2 ACRES M/L	193.34	13844 MEADOWS BEECHER & ELIZABETH W/S	7.97 ACRES HUNGARTS CREEK	143.74	14552 SIENKIEWICZ CHRIS & BONITA W/S	LOT #36 MCVEY	325.14
12626	DILLON TIMOTHY P (LIFE) & HOWEL	LOT 100 X 100 GREENBRIER RIVER	261.74	13845 MEADOWS BEECHER JOHN & ELIZABETH MAY W/S	1.65 ACRES HUNGARTS CREEK	70.70	14553 SIENKIEWICZ CHRIS & BONITA W/S	LOT #37 (45622 SF) MCVEY SURVEY	363.22
12628	DIXON RACHEL M	LOT 182 OR .23 AC (50 X 200)	118.94	13850 MEADOWS CLIFFORD ALLEN & CROUSE BONNIE BLUE W/S	141.43 ACRES GREENBRIER RIVER	512.16	14565 SIMS GEORGE & SMITH NANCY L W/S	50 ACRES	707.44
12629	DIXON RACHEL M	LOT 183 OR .28 AC (60 X 200)	138.38	13867 MEADOWS NATHANIEL & ELMORE MISTY W/S	LOT 43 SEC. 2 WEST ALDERSON S/D	316.70	14567 SIMS PAULETTE	BUGGY BRANCH	
12640	DOSS LISA	LOT 29 OR 10310 SQ FT	398.74	13868 MEADOWS NATHANIEL & ELMORE MISTY W/S	LOT 42 SEC 2 WEST ALDERSON S/D	70.70	14582 SLATER KIMBERLY D & HAYNES ANNA M	2 ACRES GREENBRIER RIVER	799.52
12657	DYE DAVID & CYNTHIA W/S	LOT 28 OR 10476 SQ FT HT	110.48	13880 MEGARGEE SARAH C	LOT #3 TALCOTT	311.62		CONS 6A/8 & 6A/9	236.80
12658	DYE DAVID & CYNTHIA W/S	LOT 27 OR 16267 SQ FT RIVER REST S/D #2	531.86	13921 MILLS JEAN C	51 ACRES 90 POLES HUNGARTS CREEK	83.42	14590 SMITH BRANDON & MOLLY W/S	LOTS 146 & 147 GREENBRIER RIVE ESTATES	
12672	EGGLESTON LILLY	3.25 ACRES GRIFFITH CREEK	75.78	13922 MILLS JEAN C	103.54 ACRES HUNGARTS CREEK	158.22	14592 SMITH DAVID & DEBRA W/S	LOTS 16-17 & STRIP 50 X 100 TALCOTT	113.44
12675	ELKINS CECIL & MARGARET W/S	1 LOT OR 1/4 ACRE GREENBRIER RIVER	153.14	13923 MILLS JEAN C	61 ACRES HUNGARTS CK	147.24	14605 SMITH JOHN L	164.584 ACRES HUNGARTS CREEK .	1,368.32
12693	ELLIS MARTHA	LOT 30 WILLIAMS S/D HOUSE TRAILER	80.88	13924 MILLS JEAN C	10 ACRES 90 POLES HUNGARTS CREEK	77.78	14606 SMITH JOHN L ETAL	LOTS 249 & 251 WEST ALDERSON	189.88
12694	ELLIS MISTY D	PT OF LOT 3 HOWARDS BRANCH 0.60 ACRE	425.80	13925 MILLS JEAN C	29 ACRES HUNGARTS CREEK	68.66	14607 SMITH JOHN L ETAL	1 LOT 250 WEST ALDERSON	107.94
12695	ELLIS RICHARD K & HELEN G	LOTS 8-9 HOWARDS BRANCH	82.60	13926 MILLS JEAN C	11 ACRES HUNGARTS CREEK	54.20	14608 SMITH KATRINA G	1 LOT 252 WEST ALDERSON	107.94
12704	ELSWICK RALPH DAVID	LOT 17 GREENBRIER RIVER	132.88	13927 MILLS MATTHEW & JENNIFER W/S	135 ACRES HUNGARTS CREEK	1,417.36		0.60 ACRE, PART LOT D, TALCOTT, NEW SURVEY	194.96
12800	FOX MICHAEL & LORA W/S	LOT 17 BIG BEND BEECHES GREENBRIER SPRINGS	199.24	13928 MILLS MATTHEW & JENNIFER	96 ACRES HUNGARTS CK 2 TRACTS	958.20	14640 SMOOT THERESA	0.503 ACRES GREENBRIER RIVER	185.70
12802	FOX RANDALL D & REBECCA A W/S	1.883 ACRES GREENBRIER RIVER HILLS	522.20	13941 MINOR JIMMY & ANNETTE W/S	2.72 ACS M/L GREENBRIER RIVER	140.92	14646 SNUFFER JOHN & SHERRY W/S	LOTS 23-24-25 GREENBRIER RIVER	276.60
12858	GIBSON ANTHONY BRITT	LOT 30 OR 11406 SQ FT RIVER REST S/D #2	161.41	13952 MONROE JAMES JR & JENNIFER	1 LOT APP 6.05 ACRES BIG BEND SHED	976.14	14644 SNUFFER JOHN & SHERRY W/S	LOT 22 GREENBRIER RIVER	106.22
12873	GILL DANNY L & FRIEDERIKE W/S	LOT 2 TUNNEL HILL	96.96	13957 MONROE JAMES JR & JENNIFER	1 LOT APP 6.05 ACRES BIG BEND SHED	976.14	14646 SNYDER WILLIAM JR	LOTS 19-20 PENCE SPRINGS	255.02
12874	GILL DANNY L & FRIEDERIKE W/S	0.93 ACRES TALCOTT 1 LOT	48.98	13955 MONROE JAMES E JR	3/4 ACRE ROUTE #17	506.92	14654 SPENCE JAMES BRYANT JR	80 POLES GREENBRIER RIVER	53.80
12875	GILL ERNEST & TRESSIE	CONSD: 18/43 & 18/41 BIG BEND	208.10	13956 MONROE JAMES JR	.55 ACRES BLUE LICK RUN	54.72	14655 SPENCE JAMES BRYANT JR	1 LOT 75X100 GREENBRIER RIVER	354.76
12901	GORE BRIAN K & JERRI HOGGE GORE W/S	1 LOT (20 BUGGY BRANCH)	37.37	13957 MONROE JAMES JR & JENNIFER	1/2 ACRE ROLLINGSBURG	196.70	14655 SPENCE JAMES BRYANT JR	15.64 ACRES HUNGARTS CREEK	180.28
12902	GORE BRIAN KEITH & HOGGE-GORE JERRI W/S	0.46 ACRE HUNGARTS CREEK	229.25	13957 MONROE JAMES JR & JENNIFER	1 LOT APP 6.05 ACRES BIG BEND SHED	976.14	14655 SPENCE JAMES BRYANT JR	1 LOT 75X100 GREENBRIER RIVER	354.76
12903	GORE BRIAN KEITH & HOGGE-GORE JERRI W/S	CONS: 25/42, 25/43, 25/44 & 25/45	52.67	13957 MONROE JAMES JR & JENNIFER	1 LOT APP 6.05 ACRES BIG BEND SHED	976.14	14655 SPENCE JAMES BRYANT JR	15.64 ACRES HUNGARTS CREEK	180.28
12907	GORE DEAN	18 ACRES HUNGARTS CREEK	211.46	13957 MONROE JAMES JR & JENNIFER	1 LOT APP 6.05 ACRES BIG BEND SHED	976.14	14655 SPENCE JAMES BRYANT JR	15.64 ACRES HUNGARTS CREEK	180.28
12914	GORE LLOYD JR	19 ACRES HUNGARTS CREEK	123.32	13957 MONROE JAMES JR & JENNIFER	1 LOT APP 6.05 ACRES BIG BEND SHED	976.14	14655 SPENCE JAMES BRYANT JR	15.64 ACRES HUNGARTS CREEK	180.28
12921	GRAGG AUSTIN L	1 ACRE 57 POLES BIG BEND TUNNEL	307.44	13957 MONROE JAMES JR & JENNIFER	1 LOT APP 6.05 ACRES BIG BEND SHED	976.14	14655 SPENCE JAMES BRYANT JR	15.64 ACRES HUNGARTS CREEK	180.28
12939	GRAYBEAL GARY & PETTRY BETTY J	LOT 24 BLK B RIVERSIDE REST	52.16	13957 MONROE JAMES JR & JENNIFER	1 LOT APP 6.05 ACRES BIG BEND SHED	976.14	14655 SPENCE JAMES BRYANT JR	15.64 ACRES HUNGARTS CREEK	180.28
12940	GRAYBEAL GARY E & PETTRY BETTY J	LOTS 47-48-49 BLK B LOTS 21-22 BLK A RIVERSIDE REST CAMPER	80.88	13957 MONROE JAMES JR & JENNIFER	1 LOT APP 6.05 ACRES BIG BEND SHED	976.14	14655 SPENCE JAMES BRYANT JR	15.64 ACRES HUNGARTS CREEK	180.28
12941	GRAYBEAL GARY F & PETTRY BETTY J	LOT 22-23 BLK B RIVERSIDE REST	65.70	13957 MONROE JAMES JR & JENNIFER	1 LOT APP 6.05 ACRES BIG BEND SHED	976.14	14655 SPENCE JAMES BRYANT JR	15.64 ACRES HUNGARTS CREEK	180.28
12978	GUNTER CRYSTAL & SILAS W/S	LOT 25 BLK B	77.52	13957 MONROE JAMES JR & JENNIFER	1 LOT APP 6.05 ACRES BIG BEND SHED	976.14	14655 SPENCE JAMES BRYANT JR	15.64 ACRES HUNGARTS CREEK	180.28
12985	GWINN ANDREW H	93 ACRES & 125 POLES GREENBRIER RIVER ANDY'S HOME	287.69	13957 MONROE JAMES JR & JENNIFER	1 LOT APP 6.05 ACRES BIG BEND SHED	976.14	14655 SPENCE JAMES BRYANT JR	15.64 ACRES HUNGARTS CREEK	180.28
12986	GWINN ANDREW H & THERESA G W/S	604 ACRES KELLERS CREEK	432.28	13957 MONROE JAMES JR & JENNIFER	1 LOT APP 6.05 ACRES BIG BEND SHED	976.14	14655 SPENCE JAMES BRYANT JR	15.64 ACRES HUNGARTS CREEK	180.28
12987	GWINN ANDREW H & THERESA G W/S	25.2 ACRES KELLERS CREEK	35.72	13957 MONROE JAMES JR & JENNIFER	1 LOT APP 6.05 ACRES BIG BEND SHED	976.14	14655 SPENCE JAMES BRYANT JR	15.64 ACRES HUNGARTS CREEK	180.28
13041	HAMMONDS LEWIS J JR & JUDY L W/S	BACK PORTION OF 1 ACRE "H.T."23.64	23.64	13957 MONROE JAMES JR & JENNIFER	1 LOT APP 6.05 ACRES BIG BEND SHED	976.14	14655 SPENCE JAMES BRYANT JR	15.64 ACRES HUNGARTS CREEK	180.28
13042	HAMMONS JIMMIE L & JUDY C W	LOT #32 GWINN PROPERTIES	205.96	13957 MONROE JAMES JR & JENNIFER	1 LOT APP 6.05 ACRES BIG BEND SHED	976.14	14655 SPENCE JAMES BRYANT JR	15.64 ACRES HUNGARTS CREEK	180.28
13044	HAMPTON RICHARD & MARGARET	0.38 ACRES LOT #2 HOMESTEAD HIDEAWAY SURVEY C-73A	347.14	13957 MONROE JAMES JR & JENNIFER	1 LOT APP 6.05 ACRES BIG BEND SHED	976.14	14655 SPENCE JAMES BRYANT JR	15.64 ACRES HUNGARTS CREEK	180.28
13127	HARVEY TONY B & MARY M	0.5 ACRE BLUE LICK RUN	56.34	13957 MONROE JAMES JR & JENNIFER	1 LOT APP 6.05 ACRES BIG BEND SHED	976.14	14655 SPENCE JAMES BRYANT JR	15.64 ACRES HUNGARTS CREEK	180.28
13147	HAYNES ELMER JR "LIFE" & CHERYL YVETTE	18.63 ACRES GREENBRIER RIVER	201.38	13957 MONROE JAMES JR & JENNIFER	1 LOT APP 6.05 ACRES BIG BEND SHED	976.14	14655 SPENCE JAMES BRYANT JR	15.64 ACRES HUNGARTS CREEK	180.28
13172	HINTON ELKS LODGE # 821 INC	67.68 ACRES GREENBRIER RIVER \$24,000 EXEMPTION LODGE	671.35	13957 MONROE JAMES JR & JENNIFER	1 LOT APP 6.05 ACRES BIG BEND SHED	976.14	14655 SPENCE JAMES BRYANT JR	15.64 ACRES HUNGARTS CREEK	180.28
13173	HINTON ROSETTA "ETALS"	20 POLES GREENBRIER RIVER HILL	26.72	13957 MONROE JAMES JR & JENNIFER	1 LOT APP 6.05 ACRES BIG BEND SHED	976.14	14655 SPENCE JAMES BRYANT JR	15.64 ACRES HUNGARTS CREEK	180.28
13174	HITCH MARK & CAPRICE W/S	6.75 ACRES	207.02	13957 MONROE JAMES JR & JENNIFER	1 LOT APP 6.05 ACRES BIG BEND SHED	976.14	14655 SPENCE JAMES BRYANT JR	15.64 ACRES HUNGARTS CREEK	180.28
13186	HONAKER BRIAN ALLEN	2.68 ACRES RIVERSIDE REST	358.12	13957 MONROE JAMES JR & JENNIFER	1 LOT APP 6.05 ACRES BIG BEND SHED	976.14	14655 SPENCE JAMES BRYANT JR	15.64 ACRES HUNGARTS CREEK	180.28
13208	HUBER CAROL & ETALS	CONSD: 25/80 & 25/81 40X49 & 40X49	252.48	13957 MONROE JAMES JR & JENNIFER	1 LOT APP 6.05 ACRES BIG BEND SHED	976.14	14655 SPENCE JAMES BRYANT JR	15.64 ACRES HUNGARTS CREEK	180.28
13209	HUDSON DAN & CHERYL & JOHN & KATRINA SHRODE W/S	LOTS 22 & 21 SURF GREENBRIER SPRINGS	274.86	13957 MONROE JAMES JR & JENNIFER	1 LOT APP 6.05 ACRES BIG BEND SHED	976.14	14655 SPENCE JAMES BRYANT JR	15.64 ACRES HUNGARTS CREEK	180.28
13224	HUFFMAN FRANCES H & FRANKLIN BAILEY LARRY BAILEY W/S	1 ACRE M/L PT OF 2 TRACTS BIG BEND MOUNTAIN	244.02	13957 MONROE JAMES JR & JENNIFER	1 LOT APP 6.05 ACRES BIG BEND SHED	976.14	14655 SPENCE JAMES BRYANT JR	15.64 ACRES HUNGARTS CREEK	180.28
13230	HUFFMAN WILMA J	1 LOT TALCOTT	155.68	13957 MONROE JAMES JR & JENNIFER	1 LOT APP 6.05 ACRES BIG BEND SHED	976.14	14655 SPENCE JAMES BRYANT JR	15.64 ACRES HUNGARTS CREEK	180.28
13266	JACKSON ADA	1 LOT 53 X 170 TALCOTT	398.74	13957 MONROE JAMES JR & JENNIFER	1 LOT APP 6.05 ACRES BIG BEND SHED	976.14	14655 SPENCE JAMES BRYANT JR	15.64 ACRES HUNGARTS CREEK	180.28
13308	JOHNSON RANDALL E & SHEILA ANN W/S	CONS-21A/291(LOT 15&16)& 21A/2 SURVEY	56.20	13957 MONROE JAMES JR & JENNIFER	1 LOT APP 6.05 ACRES BIG BEND SHED	976.14	14655 SPENCE JAMES BRYANT JR	15.64 ACRES HUNGARTS CREEK	180.28
13324	JOHNSTON DOROTHY S	2.02 ACRES POWLEYS CREEK	63.84	13957 MONROE JAMES JR & JENNIFER	1 LOT APP 6.05 ACRES BIG BEND SHED	976.14	14655 SPENCE JAMES BRYANT JR	15.64 ACRES HUNGARTS CREEK	180.28
13325	JOHNSTON ROBERT M	80 ACRES 132 POLES GRIFFITH CREEK 59.83 MT 21 COUNTY	216.72	13957 MONROE JAMES JR & JENNIFER	1 LOT APP 6.05 ACRES BIG BEND SHED	976.14	14655 SPENCE JAMES BRYANT JR	15.64 ACRES HUNGARTS CREEK	180.28
13334	JONES DAVID L	3.52 ACRES HUNGARTS CREEK DOUBLE WIDE H.T.	234.26	13957 MONROE JAMES JR & JENNIFER	1 LOT APP 6.05 ACRES BIG BEND SHED	976.14	14655 SPENCE JAMES BRYANT JR	15.64 ACRES HUNGARTS CREEK	180.28
13346	JONES R EUGENE JR	0.92	58.08	13957 MONROE JAMES JR & JENNIFER	1 LOT APP 6.05 ACRES BIG BEND SHED	976.14	14655 SPENCE JAMES BRYANT JR	15.64 ACRES HUNGARTS CREEK	180.28
13376	KEENEY JODI LYNN	LOT 53 FARMSIDE GREENBRIER SPRINGS	246.58	13957 MONROE JAMES JR & JENNIFER	1 LOT APP 6.05 ACRES BIG BEND SHED	976.14	14655 SPENCE JAMES BRYANT JR	15.64 ACRES HUNGARTS CREEK	180.28
13377	KEENEY JODI LYNN	LOT 54 FARMSIDE GREENBRIER SPRINGS	131.56	13957 MONROE JAMES JR & JENNIFER	1 LOT APP 6.05 ACRES BIG BEND SHED	976.14	14655 SPENCE JAMES BRYANT JR	15.64 ACRES HUNGARTS CREEK	180.28
13378	KEENEY JOSEPH W & DEBORAH L W/S	LOT 58 FARMSIDE GREENBRIER SPRINGS	100.32	13957 MONROE JAMES JR & JENNIFER	1 LOT APP 6.05 ACRES BIG BEND SHED	976.14	14655 SPENCE JAMES BRYANT JR	15.64 ACRES HUNGARTS CREEK	180.28
13379	KEENEY JOSEPH W & DEBORAH L W/S	LOT 59 FARMSIDE GREENBRIER SPRINGS	129.92	13957 MONROE JAMES JR & JENNIFER	1 LOT APP 6.05 ACRES BIG BEND SHED	976.14	14655 SPENCE JAMES BRYANT JR	15.64 ACRES HUNGARTS CREEK	180.28
13468	KOENIG KARL	8.13 ACRES	257.02	13957 MONROE JAMES JR & JENNIFER	1 LOT APP 6.05 ACRES BIG BEND SHED	976.14	14655 SPENCE JAMES BRYANT JR	15.64 ACRES HUNGARTS CREEK	180.28
13469	KOENIG KARL	2.779 ACRES	85.96	13957 MONROE JAMES JR & JENNIFER	1 LOT APP 6.05 ACRES BIG BEND SHED	976.14	14655 SPENCE JAMES BRYANT JR	15.64 ACRES HUNGARTS CREEK	180.28
13470	KOENIG KARL	1.96 ACRES	73.24	13957 MONROE JAMES JR & JENNIFER	1 LOT APP 6.05 ACRES BIG BEND SHED	976.14	14655 SPENCE JAMES BRYANT JR	15.64 ACRES HUNGARTS CREEK	180.28
13527	LEROY DIANNE	1 ACRE TAYLORS RIDGE	299.80	13957 MONROE JAMES JR & JENNIFER	1 LOT APP 6.05 ACRES BIG BEND SHED	976.14	14655 SPENCE JAMES BRYANT JR	15.64 ACRES HUNGARTS CREEK	180.28
13529	LEROY DIANNE	2.04 ACRES HUNGARTS CREEK	41.18	13957 MONROE JAMES JR & JENNIFER	1 LOT APP 6.05 ACRES BIG BEND SHED	976.14	14655 SPENCE JAMES BRYANT JR	15.64 ACRES HUNGARTS CREEK	180.28
13530	LEROY DIANNE "LIFE" COLEMAN JEFFREY N	5.44 ACS M/L	68.52	13957 MONROE JAMES JR & JENNIFER	1 LOT APP 6.05 ACRES BIG BEND SHED	976.14	14655 SPENCE JAMES BRYANT JR	15.64 ACRES HUNGARTS CREEK	180.28
13607	LILLY HAROLD II & MICHAEL B	PART LOT 35 FARMSIDE 10 FT. STRIP	36.90	13957 MONROE JAMES JR & JENNIFER	1 LOT APP 6.05 ACRES BIG BEND SHED	976.14	14655 SPENCE JAMES BRYANT JR	15.64 ACRES HUNGARTS CREEK	180.28
13608	LILLY HAROLD II & MICHAEL B	LOT (S) 36 FARMSIDE GREENBRIER SPRINGS	183.56	13957 MONROE JAMES JR & JENNIFER	1 LOT APP 6.05 ACRES BIG BEND SHED	976.14	14655 SPENCE JAMES BRYANT JR	15.64 ACRES HUNGARTS CREEK	180.28
13609	LILLY HAROLD K	1.651 ACRES LOT # 12 SPRING HOUSE RETREATS	194.96	13957 MONROE JAMES JR & JENNIFER	1 LOT APP 6.05 ACRES BIG BEND SHED	976.14	14655 SPENCE JAMES BRYANT JR	15.64 ACRES HUNGARTS CREEK	180.28
13684	MANN BETTY J	17.35 ACRES HUNGARTS CREEK	125.65	13957 MONROE JAMES JR & JENNIFER	1 LOT APP 6.05 ACRES BIG BEND SHED	976.14	14655 SPENCE JAMES BRYANT JR	15.64 ACRES HUNGARTS CREEK	180.28
13693	MANN DEWEY & FRANCIS	0.15 ACRES TALCOTT(NEW SURVEY)	73.24	13957 MONROE JAMES JR & JENNIFER	1 LOT APP 6.05 ACRES BIG BEND SHED	976.14	14655 SPENCE JAMES BRYANT JR	15.64 ACRES HUNGARTS CREEK	180.28
13697	MANN HENRY & NANNIE D	44 1/2 POLES TALCOTT	81.28	13957 MONROE JAMES JR & JENNIFER	1 LOT APP 6.05 ACRES BIG BEND SHED	976.14	14655 SPENCE JAMES BRYANT JR	15.64 ACRES HUNGARTS CREEK	180.28
13699	MANN JERRY S	1/2 ACRE HARRIS SETTLEMENT	26.72	13957 MONROE JAMES JR & JENNIFER	1 LOT APP 6.05 ACRES BIG BEND SHED	976.14	14655 SPENCE JAMES BRYANT JR	15.64 ACRES HUNGARTS CREEK	180.28
13700	MANN JOYCE & ARMENDARIZ VICKIE S W/S	1 LOT 44 POLES TALCOTT	32.72	13957 MONROE JAMES JR & JENNIFER	1 LOT APP 6.05 ACRES BIG BEND SHED	9			

(Continued From Previous Page)

01-FOREST HILL				TICKET		NAME		DESCRIPTION		DUE		TICKET		NAME		DESCRIPTION			
TICKET	TAXPAYER	LEGAL	TOTAL																
	NAME	DESCRIPTION	DUE																
80000046	CARTER GREGORY	2016 FORD F150	205.14		80000033	WADSWORTH SARAH	2015 MITS Outl	81.06		80000128	MANSFIELD MARK & BRENDA	2006 FORD F150 2015 SUBA	309.68						
800000273	CHEESEBROUGH THOMAS R	2005 FORD Rang 1997 FORD EXPL	47.24		800000327	WHITTEN VICKIE	2020 BUIC Enco 2016 CHEV Cruz	262.58				2006 FORD F150 2015 SUBA	309.68						
80001528	CHRISTIAN MARTHA	2015 KEYS CAMP	63.48		80000699	WHITTON RAYMOND						2006 FORD F150 2015 SUBA	309.68						
80001093	DEAVER VICKIE	2018 BUIC Enco	145.86		80000632	WILCOX STEPHANI	2008 JEEP Wran	121.32				2006 FORD F150 2015 SUBA	309.68						
80000496	DILLON CHARLES & MARCIA	1975 PONT 2004 DODG Ram	313.96		80001286	WILLIAMS JENNIFER R	2018 NISS Rogu 2005 FORD F150	192.18				2006 FORD F150 2015 SUBA	309.68						
		2019 SUBA Fore			80000866	WOOLYHAND JEFF	2017 GMC Sier	337.94		80000518	MARTIN JACK M JR	2005 MITS Lane	37.66						
80000259	FOSTER JACOB	2008 TOYO Taco	119.72			YOST MICHAEL NICK & HANNAH	2006 THOR CAMP	51.34		80001264	MARTIN MIRANDA N	2015 TOYO 4Run	273.56						
80001052	HEATH JOHNNY	2007 DODG Char	53.04				1960 SCOT CAMP			80001258	MARTIN PATRICIA D	2012 JEEP Libe	72.42						
80001319	HUFFMAN CAROLYN	2010 JEEP Libe 2014 JEEP Cher	155.66							80001227	MCCOMAS STEVE CG	1998 JAYC CAMP	38.86						
80000539	MCDONIE DAVID L	2008 SUBA Lega 1996 CHEV K150	43.26																
80000968	NEEDHAM BARRY W	1999 CHEV SUB 2002 DODG	205.74																
		Dako 2003 CHEV Trai 2015																	
		CHEV Trav 2007 CHEV SILV																	
80000633	RAMSEY BRIAN K & PATRICIA	2005 DODG Dako 2011 KIA Sore	119.70																
80001888	RATLIFF AMY L	2013 KIA Sore	88.38																
80001985	SHREWSBURY JOSHUA	1999 CHEV CAVA 1997 BOAT	79.00																
		TRAI 1981 TERR BOAT 2007 JEEP																	
		Comm 2004 FORD F250																	
		1994 CITI A 31"																	
80000017	TOLER JENNIFER CG12	2003 SUZU Aeri	31.64		80000312	BOWERS PATRICIA	2019 GMC Acad	353.20		80001198	NAHODIL RYNE	2017 NISS Sent	92.46						
80000325	WILEY ELIJAH	2004 CHEV Trai 1977 BOAT TRLR	85.66		80000297	DISHMAN DAWN	2002 CHEV Aval	58.68		80001126	PACK BRITNEY	2003 TOYO Camr	40.56						
80001907	WILLIAMS GARY & GENEVA	1977 BASS BOAT 1969 CHEV			80000979	BREWER GAYE	2008 NISS Fron	110.40		80000631	PACK NATHANIEL & MIRANDA	2015 SUBA XV C	464.42						
		CAMA 1975 HD				CHEWNING JASON & HEATHER FKA HEATHER MILLER				80000186	PATTERSON JESSE	2005 DODG Ram	60.70						
80001016	WILSON BRENDA	1985 NISS TRUK 2007 HYUN	43.90		80000252	CONNER CHRISTOPHER ADRIENEE	2019 GMC Acad	353.20		80000154	REED STUART	2007 CHEV Silv 2011 HYUN	149.86						
		Sona 2005 SUBA OUTB																	
80000071	WILSON STONY A & SHEENA L	2020 BUIC Enco 2021 CHEV Silv	543.74		80000209	DROZDOWSKI BECKY	2005 DODG Ram	74.82		80000407	RELIFORD MICHAEL JAMES	1995 FORD F150	24.52						
80000794	WORKMAN WILLIAM & DONETTA	2008 SUBA Lega 2018 ASVE	67.82		80000023	EERENBERG NATHANIEL	2015 CHEV Trav	181.28		80000919	RICHMOND CHASITY	2016 JEEP Patr 1994 DUM CAMP	139.02						
		TRAI 2015 CARR TRAI			80000070	ELKINS MICHAEL JR	2013 DODG Gran	80.64											
		1987 CHEV SUBU			80000072	FOSTER WILLIAM C	1999 SUBA LEG	36.48		80001216	SADDLER RALPH D & CINDY	1999 FORD RANG 2013	151.44						
80000694	YORK TAMARA L OR ROCKY L	2008 CHRY Aspe	255.88		80000357	GORE STEPHANIE R	2015 KIA Sore	137.10											
		2017 JEEP Gran			80000657	GRAHAM VICKEY	2019 NISS Kick	238.50		80000187	SATNLEY WILLIAM W & NANCY	1985 AIRS CAMP 1998 DODG	86.70						
					80000455	GRAVES AKIRA	2019 TOYO Camr	296.28											
					80000159	GRAVES AYANA	2007 HYUN Acee	42.30											
					80000964	GRIMMETT THOMAS LOIS	1995 FORD F150	26.82											
					80001205	GUNNOE LAW OFFICE	2017 VOLV XC60	397.68		80001802	SEIGLER CENDRA D	2013 FORD F150 2016 JEEP Comp	255.68						
					80001206	GUNNOE RICHARD	2006 NISS Path	65.90		80000508	ST CLAIR TERRENCE S & LAURA	2012 SUBA Lega 2020 TOYO	888.36						
					80000844	HARRAH JOSEPH S SARA	2003 DODG Ram	126.88		80000208	SURBAUGH CACIE	Tund 2018 CHEV Silv							
					80000627	HYPES CEIRRA	2011 KIA Soul	63.50		80000923	SURBAUGH KEITH & SHARON	2014 TOYO Coro	99.36						
					80001844	LEWIS LYDIA	1985 COLE CAMP 2003 FORD	61.08											
					80001365	LYONS BRIANNA M	Expl 2004 HOND OD			80001201	TABER JAMISON ERIN	2006 TOYO Taco 2006 PT TRLR	326.10						
					80001318	MALTSBERGER TYLER	2013 NISS Rogu	104.26		80001041	TABOR CINDY LOU	2019 JEEP Cher	208.22						
					80000050	MANN DAVID & RILEY	2016 TOYO RAV4	271.68		80001375	WALKER ERIN L	2017 CHEV Cruz	108.94						
					80000409	MATHENY MARK B	2007 CHEV Cobra	198.72											
					80000227	MEADOWS JOHN	2003 DODG Ram 2012 MERC M			80000332	WHITTAKER MELISSA	2009 FORD F150 2009 FORD	216.06						
					80000055	MEADOWS PAMELA	C1 2021 GMC ACAD												
					80001166	MERRIAM CARLA	1994 PLYM ACCL	26.82		80000774	WHITTEN-HELSEY DEBRA	F150 2001 FORD F350							
					80000236	MITCHEM DONALD DEE	2010 FORD Rang	131.62		80000321	WILLEY NICHOLAS	2011 CHEV Cama	101.18						
					80000473	MURPHY JOBETH	2003 FORD Rang	37.48		80000941	WILLIAMS ERIC S	1992 CHEV K150 2004 DODG Dako	53.98						
					80000128	ONEAL JOSH	2002 FORD Wind	41.54											
					80001000	RANCER-ROSENBERG LAYLA	2005 FORD Free	80.98											
					80000505	RATLIFF ROGER & HAILEY	2000												



(Continued From Previous Page)

07-TALCOTT							
TICKET	TAXPAYER NAME	LEGAL DESCRIPTION	TOTAL DUE	TICKET	TAXPAYER NAME	LEGAL DESCRIPTION	TOTAL DUE
80001879	CALES BILLY JACK III	2018 DODG Ram	390.50	80001588	HONAKER BRIAN	2006 CHEV Coba 2018 DODG	795.08
80000135	CALES JOHNATHAN & KELLY	2003 VOLK New 1997 CHEV K250	40.98	80000824	HUMPHREY WILLIAM A	5500 2020 PJT TRLR 2021 CHEV Subu	32.06
80000459	CALES MICHAEL L II & SARAH	2006 MERC Mari 1997 SUBA	45.00	2004 HOND Acco	40.96	2005 FORD Expl	261.92
80000630	CLAY LISA	LEGA 2003 FORD F250	179.66	80001200	KELLY JASON	2015 FORD F150	164.60
80000293	COLE TERESA	2021 KIA Fort	64.48	80000416	LOWE SUSAN	2018 TOTY TACO	
80001832	COLLINS STEPHANIE	2005 CHRY Sebr 2006 FORD FUSI	32.48	80001029	MANN JERRY STEPHEN	2016 JEEP Comp 2011 NISS Rogu	
80000278	COOK DIANE	2002 CHEV Trai	35.82	80000410	MANN NANCY J	2003 FORD ZX2	28.30
80000090	CRANE RHONDA G	2017 JEEP Comp	114.74	80000479	MCKINNEY DWAYNE	2011 SUZU SX4	48.86
80001609	DANIEL JACKIE & CHRISTINA DIPISA	2021 DODG Ram	779.10	80001325	MERRILL ADAM & MICHELE	2016 SUBA Fore	179.88
80001240	DUNCAN SAMUEL E	2020 DODG Ram	24.52	80000741	MILLS BOBBY H	2014 KIA Soul	81.90
80000761	ELLISON ANGELA	1974 PLR BOAT 1996 FTWD		80000772	MILLS KELLIE L	2006 CHEV Silv	59.08
80000164	ELSWICK RALPH	14X6 1996 FORD MUST	66.28	80001367	MOORE HAROLD RICHARD	1999 DODG RAM	36.48
	BLANKENSHIP BARBARA	2015 FORD Focu	258.08	80000467	NEWTON TERRY	2014 TOYO Tund	257.64
80000229	EVANS ISSAC E OR GABRIEL S	1997 JEEP CHER 1988 FORD	47.02	80000604	PACK JOSEPH TODD	2014 TOYO 4Run 2014 DODG	
80001190	FEAMSTER GEORGE S III & LORI	2012 GMC Yuko 2006 FORD F250	246.20		PACK KIMBERLY	2007 CHEV Silv	78.56
80000219	FOX MISTY	2016 FORD Esca	106.58	80000152	PARKIN JOHN & CONSTANCE	2014 TOYO 4Run 2014 DODG	650.58
80000255	FOX RANDALL & REBECCA	1999 TRLR BTRL 1999 BUJ	429.14	80001549	PAYNE MARK	INDI CHIE 2020 TOYO Camr	
80001381	FRAZIER JEFF S	BOAT 2013 CARR TRLR 2017				1997 FORD E350	
80000798	GILL JERRY W	CHEV Trav 2016 CHEV Silv	225.64	80001875	PERRY WAYNE	2003 FORD F150 2008 JEEP Libe	66.94
80000693	GODBY TIFFANY & FRANKLIN	2015 CHEV Silv	58.24	80000861	PINER WILLIAM L	2019 HARL FLHX 2006 YAMA	353.84
80000073	GORDON ASHLEY	2004 TOYO High	136.50	80001595	RICHMOND ELIZABETH	XVS6 2011 TOYO Tund	
80000463	GORE DEAN	2002 CHEV Silv 2001 DODG RAM	30.76	80001508	RICHMOND SAMANTHA	2022 GRAN MO 2	24.52
		2005 CHEV Impa	248.28	80001509	RICHMOND STEVEN D	1996 JEEP CHER	24.52
80001211	GORE THOMAS R	2011 NISS Tita 2014 KAWA ZG14	372.30	80000846	RUDISILL EDWARD	2018 JEEP Wran 2000 CHEV S10	303.40
80001151	GRAY BILLY R	2003 BMW Z4 S 2006 MERC E CI	102.92	80000735	SEA LAURA K	2005 FORD Expl	40.56
80000451	HAMRICK ROBERT D OR MELISSA	2015 AIR CAMP	244.52	80000387	SEARS REDA	2004 CHEV Silv	56.40
80000522	HARVEY ERIC M	2018 FORD F150 2003 ACUR RSX	178.28	80001043	SMITH BRANDON	2019 CHRY Paci 1993 FORD	256.78
80001749	HARVEY JACK & TAMMY	2017 CHEV Spar	105.60		SMITH JAMES W & JUANITA S	RANG 2001 HUD TRLR	
		1966 GARH CAMP		80001022	SPOURSE HEATHER	2005 MERC Moun	38.74
		2014 CHEV Silv 2002 DODG Ram		80000890	SQUARE TREES INC	1998 SUZU ESTE	24.52
		1986 TOYT 4RUN 2002 SATU S Se		80000080	TABOR ERIC	2003 FORD Taur	29.80
		2012 TOYO Tund				2007 FORD Edge	39.90
		2014 KIA Cade 2016 CARR TRAI				2021 CATa LEGA	207.76

LEGAL NOTICE

NOTICE OF ADMINISTRATION TO CREDITORS, DISTRIBUTEES & LEGATEES

Notice is hereby given that the following estates have been opened for probate in the Summers Fiduciary Supervisor's Office at 120 Ballengee Street, Suite 100, Hinton, WV 25951-0097. Any person seeking to impeach or establish a will must make a complaint in accordance with the provisions of West Virginia Code § 41-5-11 – 13. Any interested person objecting to the qualifications of the personal representative or the venue or jurisdiction of the court, shall file written notice of an objection with the County Commission through the Summers County Fiduciary Supervisor's office within 60 days after the date of the first publication or within 30 days of the service of the notice, whichever is later. If an objection is not filed timely, the objection is forever barred. Any person interested in filing claims against an estate must file them in accordance with West Virginia Code § 44-2 or 44-3A.

Settlement of the estates of the following named decedents will proceed without reference to a fiduciary commissioner unless within 60 days from the first publication of this notice a reference is requested by a party of interest or an unpaid creditor files a claim and good cause is shown to support reference to a fiduciary commissioner.

First Publication Date: Wednesday, June 7, 2023

Claim Deadline: Sunday, August 6, 2023

ESTATE OF: EDWARD FRANKLIN CALES

ADMINISTRATRIX: KRISTI CALES

ESTATE OF: BARBARA ANN SMITH

ADMINISTRATOR: RONALD SMITH

ESTATE OF: JAMES ORMOND LEITCH

EXECUTRIX: MARCIA B. LEITCH

ESTATE OF: DIANA LYNN COX

ADMINISTRATOR: RANDALL COX

ESTATE OF: ROSE MARIE MASSEY

ADMINISTRATRIX CTA: MCKENZIE BRYANT

ESTATE OF: J. PATRICK HARLEY

EXECUTRIX: NANCY NORTH

ESTATE OF: JAMES WILLIAM STOKES JR.

EXECUTOR: WILLIAM LESTER STOKES

ESTATE OF: CURTIS STEVE COX

ADMINISTRATRIX: ALFREDA TINCHER

Subscribed and sworn to before me on the May 23, 2023.

Donald R. Basham Jr.

Fiduciary Supervisor of Summers County

(7,14jn)

West Virginia Legislature Passes Resolution Naming US Army PV2 Harold Richard Plumley Memorial Bridge in Honor of Prince Native Killed in Korean War

Charleston, W.Va. (Hinton News) – The West Virginia Legislature, before the end of the 2023 session, completed legislation to honor Prince native Harold Richard Plumley. Senate Concurrent Resolution 8, sponsored by Senator Jack Woodrum (R-Summers 10), honors the life and legacy of Harold Plumley, a U.S. Army veteran who was killed in action toward the end of the Korean War. Once signage is placed by the West Virginia Division of Highways, the Fayette County native will be remembered with the “U. S. Army PV2 Harold Richard Plumley Memorial Bridge,” renaming the Stanaford Rd. bridge on Rt. 41 at Prince.

Known locally as Stretcherneck Bridge, the bridge that will bear Pvt. Harold Plumley’s name passes over one of CSX Transportation’s primary rail lines in West Virginia. Prior to his military service, Plumley was employed by the Chesapeake & Ohio Railway, a CSXT predecessor railroad, as a member of a “track gang,” embodying labor-intensive employment of this era. Appropriate for the former railway worker, Stretcherneck Bridge stands yards away from the C&O Railway-built Stretchers Neck Tunnel, part of the railroad’s east-west infrastructure.

According to his family, Plumley was drafted into the U.S. Army in late 1952 and trained at Indiantown Gap Military Reservation in Pennsylvania before serving overseas in the Republic of Korea. Pvt. Plumley fought with Company K, 15th Infantry Regiment, 3rd Infantry Division near what was commonly referred to as the “Iron Triangle” on the Korean Peninsula. Pvt. Plumley was killed on June 11, 1953, during the battle of Outpost Harry on the Korean Peninsula where United Nations Command forces comprised of less than 5,000 American and Greek forces fought over 13,000 Chinese troops just over one month before the end of the Korean conflict on July 27.

For his service to his country, PV2 Harold Richard Plumley was awarded the Purple Heart, Combat Infantryman Badge, Marksmanship Badge, Korean

Service Medal, National Defense Service Medal, Republic of Korea Presidential Citation, Republic of Korea War Service Medal, United Nations Service Medal, Army Presidential Unit Citation, and the Army Good Conduct Medal.

“Our state has a long, proud tradition of its citizens serving our country in the military, and sadly, many of those citizens have paid the ultimate sacrifice in defending our freedom,” Senator Woodrum said. “This bridge will honor the sacrifice that Mr. Plumley gave for his country, and will serve as a reminder for everybody who crosses it of the gratitude we owe our veterans.”

Harold Richard Plumley was born March 22, 1934, at Hamlet, Raleigh County, the second child of 12 of Mr. Earless Plumley and Mrs. Georgia Plumley of Prince. He attended school at Hamlet and Glade, and at age 12, walked from the Plumley family home through the Chesapeake & Ohio Railway’s nearby Stretchers Neck Tunnel to reach Quinimont School.

Harold Plumley is now survived by four siblings, Elizabeth Goodson, Margaret Plumley, Marvin Plumley, and Thomas Plumley. To them, this bridge named for their late brother is a high honor, and one that is especially fitting for Harold. Not only is Stretcherneck Bridge near the former site of the Plumley family home, but the Stanaford Rd. bridge on Rt. 41 stands a few hundred yards west of the Chesapeake & Ohio Railway station at Prince, still standing, where Pvt. Plumley first left for service in the U.S. Army. After returning to the United States on board the SS Greenbay Victory, Pvt. Plumley’s casket was returned to the same railway station on train No. 3 at 7:35 AM, August 8, 1953.

Marvin Plumley of Meadow Bridge remembers his older brother in uniform during the one opportunity he had to return home to West Virginia during his military service. In early 1953, when Marvin was six years old, Pvt. Plumley traveled from Indiantown Gap to Prince by automobile with his cousin, Ernest Avis, who was working as a military contractor in Pennsylvania. On the Sun-

day evening at the end of his weekend pass, Avis, a World War II veteran himself, picked up Harold at Prince along a wide spot by the former bridge that took Rt. 41 over the C&O Railway’s tracks. Marvin Plumley recounts that later Avis finished the story by saying, “After Harold got into the car, he stated, ‘I’ll never be back.’”

Now the modern bridge in the same spot will bear Harold Plumley’s name. Speaking about this honor for his brother, Marvin calls it “a memorial that will be everlasting.”

Mr. Plumley, a retired C&O Railway/Amtrak employee, expressed his thankfulness to Senator Woodrum and Senator Deeds for making the resolution happen for his late brother, “Not everyone is in a position to accomplish such a lasting tribute. Our family is grateful.”

A brother’s memory and a bittersweet tribute

In a twist of fate, Marvin Plumley finished his own 40-year railroading career as station agent for Prince, the same passenger station

where, as a boy, he had watched his brother’s casket removed from a C&O train. During those years serving the public just one mile from where he was born, he loaded and unloaded travelers’ luggage on the same railway baggage wagon used to convey Harold’s casket into a waiting hearse in 1953. This extraordinary intersection of family history at the Prince station was documented in the winter 2008 issue of Goldenseal magazine (“The Duke of Prince: Ticket Agent Marvin Plumley”).

In 2020, as a tribute to his brother, Marvin completed the historical restoration of that same C&O Railway baggage wagon, which had been donated by Amtrak to the Chesapeake & Ohio Historical Society. Thanks to his efforts, the fully-restored artifact is on permanent display in the organization’s C&O Railway Heritage Center museum in Clifton Forge, Virginia, where Marvin has served as a volunteer since his retirement.

Cause for celebration, reflection

The resolution to honor Pvt. Harold Plumley was supported and filed in late 2022 by former West Virginia State Senator and Minority Leader Stephen Baldwin (D-Greenbrier 10), and the resolution was introduced during the 2023 legislative session by Sen. Woodrum. The Plumley family is thanking both men for the roles they played completing this permanent honor for their brother killed so many years ago.

Pvt. Harold Plumley’s surviving family and extended relatives are planning a dedication ceremony once the West Virginia Division of Highways erects the new signs publicly formalizing the naming of Stretcherneck Bridge as the “U. S. Army PV2 Harold Richard Plumley Memorial Bridge.” Marvin added that he wished it was possible for his parents to be at the ceremony, “to know it got done.” He added, “To be able to get it done in this location is more than appropriate. It’s in the right place.”

Pvt. Plumley is interred at High Lawn Memorial Park at Oak Hill.

PUBLIC NOTICE OF CHANGE IN RATES WITH PROPOSED EFFECTIVE DATES

NOTICE is hereby given that MONONGAHELA POWER COMPANY and THE POTOMAC EDISON COMPANY, public utilities, have filed with the PUBLIC SERVICE COMMISSION OF WEST VIRGINIA, a tariff containing increased rates, tolls and charges for furnishing electric service to approximately 550,000 customers in northern, central, eastern and northwestern portions of West Virginia in all or portions of the following counties: Barbour, Berkeley, Braxton, Brooke, Calhoun, Clay, Doddridge, Fayette, Gilmer, Grant, Greenbrier, Hampshire, Hancock, Hardy, Harrison, Jackson, Jefferson, Lewis, Marion, Mineral, Monongalia, Monroe, Morgan, Nicholas, Pendleton, Pleasants, Pocahontas, Preston, Randolph, Ritchie, Roane, Summers, Taylor, Tucker, Tyler, Upshur, Webster, Wetzel, Wirt, and Wood.

The proposed increased rates and charges will become effective June 30, 2023 unless otherwise ordered by the Public Service Commission and will produce a \$207,452,687 increase in base rates, which is an increase of approximately 13.0%. The average monthly bill for the various classes of customers will be changed as follows:

Base Rate Increase		
	(\$) INCREASE	(%) INCREASE
Residential	\$18.07	15.0%
Commercial	\$55.16	12.5%
Industrial	\$478.70	9.4%
Street Lighting	\$155.13	17.2%

There are no resale customers of Monongahela Power Company and The Potomac Edison Company. The increases shown are based on averages of all customers in the indicated class. Individual customers may receive increases that are greater or lesser than the average shown. Furthermore, the requested rates and charges are only a proposal and are subject to change (increases or decreases) by the Public Service Commission in its review of this filing. Any increase in rates and charges will not become effective until authorized and approved by the Public Service Commission. (If a hearing is scheduled, notice will be given of the time and place of hearing.)

Anyone desiring to protest or intervene should file a written protest or petition to intervene prior to September 30, 2023 unless otherwise modified by Commission order. Failure to timely protest or intervene can affect your rights to protest any rate increases and to participate in future proceedings. All protests or requests to intervene should briefly state the reason for the protest or intervention and refer to Case No 23-0460-E-42T. Requests to intervene must comply with the Commission’s rules on intervention. All protests and interventions should be addressed to The Executive Secretary, Public Service Commission of West Virginia, P.O. Box 812, Charleston, West Virginia 25323.

A complete copy of this tariff, as well as a representative of the Company to provide any information requested concerning it, is available to all customers, prospective customers, or their agents at the following offices of the Company: 5001 NASA Blvd., Fairmont, WV 26554.

A copy of this tariff is also available for public inspection at the office of the Executive Secretary of the PUBLIC SERVICE COMMISSION at 201 Brooks Street, Charleston, West Virginia 25301.

Monongahela Power Company
The Potomac Edison Company



A peek into Summers County's past: Clayton Community



The Joseph Graham home. Photo provided by William Jones



The flyer published by Clayton. Photo provided by William Jones

Rebecca Stalnaker
and William Jones

CLAYTON, (Hinton News) - It is time for another edition of A Peek into Summers County's Past. Each week, local history collector William Jones talks about pieces from his collection and their significance to local history. This week, Jones is discussing the town of Clayton and items related to the naming.

The community in question, like the rest of Summers County, has a rich history. However, this area's name holds a fascinating story. This story is the tale Jones intends to unwind.

To begin, Jones said, "This week's piece has a unique twist to it, in that it is not directly related to the topic per se but is rare in its own right. As I delve into the topic and the time frame it happened, you can see why there more than likely could not have been anything tangible to this

piece of Summers County history. To begin with, the community of Clayton, W.Va., has a very unusual history of how it got its name. It received the name of Clayton due to an unusual occurrence that took place on April 9, 1835, at approximately 2:30 a.m. when balloonist Richard Clayton or an aeronaut which they were known as at that time is a traveler in a hot-air balloon, airship or other flying craft."

Clayton obtained worldwide fame from the incident that brought his balloon to the hills of what would become West Virginia. Jones stated, "Mr. Clayton became world famous when he flew his balloon nine and a half hours from Cincinnati, OH to where he landed unexpectedly in a tree at 2:30 a.m. in the mountains of what was at that time part of Virginia. His balloon was called Star of the West. Mr. Clayton manufactured and sold watches; he was also a metalsmith and

made flatware on the corner of Second St. and Sycamore St. in Cincinnati."

At the time of the trip, traveling via balloon was still a relatively new accomplishment, and long-distance travel in a short amount of time with this method was unheard of. Jones noted, "Balloonists at that time were known to be quirky, and quite the entertainers as the craft of flying in a balloon was relatively new and had not been seen by many. He sold tickets to witness the launch that would ultimately bring about the formation of what is now Clayton, W.Va. Tickets were .50 cents at that time or about \$11.50 with today's prices. I can only imagine what a spectacle this must have been! To have justified spending that price for a ticket to see his 50-foot balloon take off. When the average salary at that time was only \$1.25 a week."

"Again, he was definitely an entertainer. He took his 20-pound dog with him. After he made it to an altitude of about 1 mile, he tossed the dog out of the basket. But no worries, this had all been well planned out and the dog parachuted safely back to the general vicinity where he first took flight," Jones said. "He makes me think of Mr. Rose, the pharmacist in Hinton I talked about in one of my previous articles. Someone who was not afraid to take any chance, many of them were especially unusual. Not always managing to profit from them and further advance their craft."

After landing in the tree, Clayton knew he would need assistance. Jones said, "In Mr Clayton's personal journal of the event he refers to the basket that he was riding in that was attached to the balloon as 'his car'. He recalls securing the basket in the tree where he landed about 40ft off the ground with a rope and after looking at his watch and realizing it was 2:30 in the middle of the night, he thought it useless to go for help until daybreak. In the morning, he ascended his car as he called it



Clayton flatware. Photo provided by William Jones

to begin to look for help, but as he tells it, 'there was no trace of human footsteps, no mark of change produced by man.' He scouted the mountainous area for hours until he finally came upon someone that took him to the home of Joseph Graham for assistance."

Jones went on to say, "It is probably a good thing that he decided to stay in 'his car' for the night as you can only envision being the locals in that community and getting a knock at your door in the middle of the night. Only to have a man say his balloon, or car as he was attempting to reach the ocean. I like to think they were, at first, skeptical of what most likely came off as a tall tale. Mr. Clayton finally procured the assistance he needed from Mr. Graham for three days while the locals in that area helped search for his balloon. During his stay with Mr. Graham, he had countless visitors from that area. Once they located it they took Clayton and the balloon to the Ohio River where he boarded a steamboat and once he returned home and they heard him recount his journey he was treated like a hero."

While some may have regarded Clayton as a hero of sorts, many doubted his claim of traveling such a distance in only nine and a half hours. He went on to perform several more unlikely flights.

As to the historical pieces related to this story, Jones said, "He had the ad you see here printed in all of the local papers that read 'Grand Aerial Voyage' with a photo of the balloon that was called Star of the West and the tale of his trip that led him to the Allegheny Mountains. Even though he was not successful in making it to the ocean, everyone still wanted to see this new, almost unimaginable flying contraption."

In conclusion, Jones stat-

ed, "Another noteworthy fact about this is that a post office was first established on November 3, 1879, under the administration of President Hayes in the Joseph Graham home. David Graham Ballengee became the first postmaster of the newly established post office. It was given the name of Clayton because of the happenings of Richard Clayton 44 years prior. A new post office was erected in 1892. Mr Ballengee was the 10th longest-serving postmaster in US history having served his 59-year tenure from 1879 to 1939. The Clayton Post Office closed on March 31, 1959. David's son Homer Ballengee had replaced his father as postmaster until it closed. The early photo you see is of the Joseph Graham home which was the first post office prior to the more stately two-story structure that was built in a late Victorian style."

This brings us to the end of another edition of A Peek into Summers County's Past. Did you know how Clayton got its name? Be sure to come back

next week for another look at the area's history.

If you have a story from local history that you would like to share, send us an email to news@hintonnews.com.

FOR RENT NO WAITING LIST

One Bedroom,
Section 8 Apts.
Elderly 62+
Handicapped or
Disabled. All Utilities
Included. On site
laundry facilities.

Apply at
Hinton House Apts.
495 Stokes Drive.
Office Hours:
M - F (8 - 4)
304-466-5299



ADVERTISE WITH US

**Call or Email Us to
Place Your Ad Today!**

304-701-2355
tia@wvdm.com

THE
HINTON NEWS

FOR THE INFORMED SUMMERS COUNTYAN SINCE 1877



"Mom continued
to decline,
and I didn't know
what to do."

At Greystone they have nurses on duty 24-hours a day, 7-days a week and they'll monitor her health and provide appropriate levels of care for each stage she goes through.

**Let us help you.
Call Chauntelle
at (304) 860-0233.**

The
**Villages at
Greystone**
Senior Living Community



Beaver (Beckley), WV 25813

www.greystonebeaver.com

LOCAL - RELIABLE - AFFORDABLE

24 HOUR
EMERGENCY
SERVICE



PRE-BUY,
LOCK-IN &
BUDGET PLANS
AVAILABLE IN
JULY!

Call today

- FRIENDLY STAFF & DRIVERS
- UNMATCHED CUSTOMER SERVICE
- FAMILY OWNED & OPERATED
- COMMUNITY FOCUSED

- YEAR AROUND BUDGET PLANS
- FULL SERVICE WITH INSTALLS & SERVICE
- DEPENDABLE TANK FILL
- LOCAL CUSTOMER SERVICE



304-466-1733
www.rtrogers.com