



Dear Abby

Trick or Treating times announced for City of Hinton

The City of Hinton recently announced trick or treating times within the city for Halloween 2022. According to the announcement, trick or treating will take place on Monday, October 31, between 6 and 8 p.m.

TFD invites the community celebration pig roast

Talcott Fire Department is holding a pig roast fundraiser on Oct. 1, beginning at noon, to celebrate five years of operation. There will be a cornhole tournament, a car show, entertainment and heaps of food. Come out and celebrate with the firefighters and auxiliary members.

City of Hinton provides update on Roses Store

According to an update from the City of Hinton via Facebook, it is unknown exactly when the new Roses store will open. The announcement states that the city has been in contact with the company that leases the building, and Roses cannot take possession of the building until November 1.

Hinton News will provide more information when it becomes available.

Voter registration deadline announced for Nov. election

The voter registration deadline for the Tuesday, November 8, 2022, General Election will be Tuesday, October 18, 2022. All address changes, party changes and new voter registrations must be made by that date to be eligible to vote in this Election. The County Clerk's Office in the Courthouse will be open Monday-Friday 8:30 a.m. to 4:30 p.m. or you may call 466-7104 to receive a voter registration application by mail.

If you have any questions, call Mary Beth Merritt, County Clerk at 304-466-7104.

A community mourns the loss of popular establishment Kirk's Restaurant

BY REBECCA STALNAKER

Long-time Hinton staple Kirk's Restaurant closed its doors for the last time on Friday, September 16, bringing about the end of an era. Since the late 1970s, Kirk's has been serving up meals to the hungry citizens of Summers County. A business that thrives in a small area for such an extended period is bound to leave a lasting impression on the patrons it serves, and this hometown restaurant is no exception. Since its closing day, current and former residents have shared some of their favorite stories and memories featuring Kirk's, the Home of the Hungry Smile.

Linda Gore Haskins worked at the restaurant for 18 years, beginning the same month it opened in 1977. Prior to running Kirk's Restaurant full time with her husband, Nanny Kirk was a nurse at the old Hinton Hospital. Unfortunately, News broke that the hospital was closing. Soon after, Haskins went to work cooking at Kirk's. She continued working there for several years after Wayne and Kathy Rice took over the business. During the last bit, Haskins worked at both Kirk's and Kroger. She said, "Kirk's Restaurant holds a lot of precious memories to me with all the busy times! Thank you all for everything! You all will be missed, also all the help all through

the years that gave excellent service. God bless!"

Over the years, Kirk's has been home to birthday parties, anniversary meals, job promotion celebrations, and marriage and pregnancy announcements. The list is endless. For one mother, the restaurant played a part in the day she gave birth to her daughter. On March 5, 2001, Hope Jones was laboring at New River Birth Center. She said, "Brent stopped at Kirk's to get me a cooler of ice since it was my favorite! Two hours later, she [her daughter] was born." Jones also reminisced about "too many Sunday dinners to count with Brent's parents" at The restaurant. She said, "We could always get a 'real' meal with all the fixins! No place like it in all of Hinton!"

Though they no longer live in the area, Paul and Lexi Griffith worked at Kirk's after moving to Hinton. According to Paul, the Rices were instrumental in helping them gain their own standing. He said, "Wayne was the only guy that gave Lexi and me a break when we arrived in Hinton in 2015. We arrived homeless and with a broken vehicle, but with help from Wayne, [we] quickly found our feet."

Many beginnings and firsts have happened within the walls of Kirk's, including some people's first employment experiences. Billie Jean shared her story about moving to Hinton at age



Kirk's Restaurant sits empty.

18 and being freshly married. She said, "I got a job at Kirks restaurant soon after they opened for business, and worked for the previous owners Proctor and Nannie Kay Kirk. I worked with Proctors Bob and Maw Kirk, as we all called her. The best job ever. I worked [at Kirk's] for around 17 years and I want to say I learned so much and was treated like family. The people I worked with were the very best. I will never forget working there and the friendships that were made. I am now 66, and that was my very first job. I will always love

Kirks."

Another story of working at Kirk's comes from Stephanie O'Keefe. Both she and her sister worked at the restaurant under the original owners. She noted how many vital lessons they learned during their time there and how lucky they were to work with fantastic people.

Leslie Berry reminisced about being in school and her teacher allowing the students to order food from Kirk's.

County Commissioner Ted Kula said, "I enjoyed joining Proctor and Mel-

vin Plumley, Jimmy Worles, Gene Davis and a host of others for early morning coffee at Kirk's. Proctor always did the crossword puzzle."

Many others shared their memories of meeting friends and colleagues at the restaurant for meals, special moments and many other extraordinary stories. Memories abound at the small establishment, but while one era comes to a close, another may be on the horizon. The restaurant is currently for sale, and community hopes are high for the future and what it may hold.

Summers County Recycling Center to hold open house



BY SUMMERS COUNTY SOLID WASTE AUTHORITY

The Summers County Recycle Center at 2128 Greenbrier Drive opens on October 1 with an open house from 10 a.m. to 2 p.m. A hamburger or hot-dog, chips and water will be available for a \$5 donation to help fund this recycling service. The Summers County Solid Waste Authority (SCSWA) Board will be available to show people the new facility as well as what and where recyclables will be taken. As a collection center, all proceeds from the collection of

the recyclables will directly benefit the center's operation.

Regular hours will be Tuesday and Thursday from 9 a.m. to 5 p.m., and Saturday from 8 a.m. to noon. We will collect cleaned, flattened cardboard, rinsed plastic #1 and rinsed plastic #2 separated between clear and colored, clean metal cans separated by tin and aluminum, newspapers, and other items as we grow. Staff will be present to assist and answer any questions.

The Summers County Recycling Collections Cen-

ter has the potential to host educational classes, crafting and upcycling demonstrations, expanded recycling services, and a host of other uses. Special thanks to the Conways from Safe n Sound Security Service, the City of Hinton, Commissioner Gore and the Board of volunteers, Todd Riggs of the Ronceverte Recycle Center, Pace Analytical, and all those who volunteered their time and resources to make this happen for Summers County! Find us on Facebook; Summers Co Solid Waste Authority.

Summers County Golf takes first place in Class A Coalfield Conference




Photo by Lawson Jones.

BY LAWSON JONES

Golf in Summers County is in full swing. Summers County only lost one golfer, Michael Sprague, at the end of last season. Sean Cooper, Brian Cooper, Marshall Legg, and Christian Dillon returned this year for the bobcats. Additionally, the team gained Xavier Honaker, who is a freshman.

The team has had a successful season under the di-

rection of Coach Jerod Ewing. Recently, on Monday, September 12, the team placed first in the Class A Coalfield Conference. The Bobcats were up against Midland Trail, James Monroe, Richwood, and Greenbrier West.

Sean Cooper was the Class A low medalist with an 80, and his twin brother Brian followed with an 84. Marshall Legg golfed an 85, and Xavier Honaker an 88.



Memories of the Past: Fortunes Fate

BY LISA ABSHIRE

Are there any events in your family tree that, if things had gone even a tiny bit differently, everything would have been rewritten? Here are my family's tales of barely missing being written out of history.

If you had the opportunity to know your fate, would you take it? My Granny used to tell of a spring down behind Upland Church that was said to tell your future. You took a glass and would draw water from the spring around 9 in the morning. There were two possible things you would see. One was a church, and the other was a coffin. If you saw the church, you were soon to be married. The coffin meant death was near. My Papa's mother saw a coffin and died very soon after. I was always rather curious about what I would see but never got the chance to go as Granny became too sick to take me.

This next part is one of defying death without medical intervention. Granny was helping get some kindling cut for the wood stove. As Papa swung the axe, Granny wasn't paying attention, and her hand was too close. The blade hit two fingers. She said blood was spurt-ing everywhere, and they were not near any neighbors. Papa took out a knife and ran the tip through the bleeding areas. He took a certain number of steps backward and went into the edge of the woods. Then, he allegedly went to a specific type of tree and cut into it with the blood-stained tip of the knife while quietly uttering words unknown to me. Granny said the bleeding had stopped before he got back. She was always adamant that she would have bled to death without Papa's intervention.

My last story is such a fortunate event that I probably wouldn't be here to pen without it taking place as it did. My Mom and her sister had German measles, but the little bumps wouldn't appear. They were running very high fevers and incredibly sick, getting progressively worse truth be told. The doctor had already been to the house twice and couldn't get the measles to break out. He said he feared what would happen if they didn't. Papa knew precisely what to do. There was a special plant that only grew in one place that he needed to make tea. He went, gathered it, and made the tea. Both girls drank it and within hours were covered in measles spots. It took a while still to recover, but the tea Papa made did the trick.

Sadly, the knowledge Papa had of healing is long gone. That knowledge was only passed from a second son to his second son. Papa's second son, to whom he would have given the knowledge, is also gone. However, what we do have is an amazing legacy and birthright. Thank you, Granny and Papa. May we come even a fraction close to filling your shoes.



Bobcats defeat Golden Knights



Assistant Coach Johnathan Shockley discusses a play with small group of players. Photo by Lawson Jones.

BY LAWSON JONES

Summers County Football improved to 2-2 after tearing apart the Mt. View Golden Knights 52-20 last Friday at Garten Stadium in Hinton. Junior Drake Cole rushed

17 times for 208 yards scoring four touchdowns. Senior Duke Dodson rushed 15 times for 142 yards scoring one touchdown. Senior Coen McLaugherty scored twice. Senior Cruz Testerman also contributed to the win with



Miles Jones (band member) prepares to play the school fight song on trumpet before the game. Photo by Lawson Jones.

his kicking- scoring a 38-yard field goal.

The students and community have been coming out in support of their team. Under the direction of Tim Sims, the marching band has grown to 35 members. The band not

only sounds great but is also looking great with their brand new uniforms that came just in time for the Mt. View game.

This week is a bye week. The team will pick back up on October 7 with the homecoming game against Sherman High.

Concord University receives federal GEAR UP grant totaling more than \$20 million

ATHENS, W.Va. (Hinton News) – Concord University is receiving a federal Gaining Early Awareness and Readiness for Undergraduate Programs (GEAR UP) partnership grant for seven years totaling more than \$20 million (about \$2.9 million per year). Concord, in partnership with New River Community and Technical College, will serve students in Mercer, Monroe, Raleigh, Summers, and Wyoming County schools.

“Concord is thrilled to receive a federal GEAR UP grant, which will allow us to change and strengthen the college-going culture in southern West Virginia as we work closely with our county school partners,” says Dr. Sarah Beasley, Concord University's VP of Student Affairs and principal investigator of the GEAR UP grant. “We have a 150-year history of providing college access to students in this region, and we look forward to 150 more

years as we help shape the future success of West Virginia students.”

U.S. Senators Capito and Manchin formally announced the GEAR UP grant on September 14. Concord University President Kendra Boggess expressed her gratitude for their support.

“Senators Capito and Manchin have continuously supported the growth and outreach of Concord University, and we are thankful for their dedication to higher education. Because of this GEAR UP grant, Concord can continue to serve the needs of southern West Virginia students,” President Boggess said.

The overall goals of the GEAR UP program are to 1) increase academic performance and preparation for postsecondary education; 2) increase the rate of high school graduation and enrollment in postsecondary education; and 3) increase GEAR UP students and

their families' knowledge of postsecondary options, preparation, and financing.

“Mercer County Schools is excited to partner with Concord University and GEAR UP to support college and career readiness to our students by preparing them for education and training beyond high school,” says Mercer County Superintendent Ed Toman.

This discretionary grant program provided by the U.S. Department of Education serves an entire cohort of students beginning no later than the seventh grade and follows them through high school and even into their freshmen year of college.

“Wyoming County Schools is very excited to renew a

partnership with the GEAR UP Program,” says Wyoming County Superintendent Mrs. Deirdre Cline. “The added opportunity for post-secondary planning and exploration that GEAR UP provides will help us enhance our efforts of preparing students for life-long success.”

The college-going rate in West Virginia has fallen almost 10 percentage points over the last 10 years, and according to research provided by the West Virginia Higher Education Policy Commission, southern West Virginia rates tend to be lower than the state average, which is now 45.9 percent. In this critical time, programs like GEAR UP are crucial to serving the needs of our region.



For All Your Plumbing Needs, Contact

Donnie Zimmerman

Plumbing

304-222-2630

Backflow Installer & Tester • 12 Years Experience

10% Discount For Seniors • Free Estimates

Now accepting all major credit cards.

THE

HINTON NEWS

WEB: hintonnews.com
Postal Permit #USPS-246-180

Published by
ECENT CORPORATION
188 Foster Street,
Lewisburg, WV 24901

Publisher:
Scot Refsland, Ph.D.
publisher@wvdcn.com

Editor:
Rebecca Stalnaker
rebecca@wvdcn.com

Managing Editor:
Sarah Mansheim
sarah@wvdcn.com

VP of Advertising:
Susan Smith-Linton
susan@wvdcn.com

Advertising Rep:
Sanya Chafin
sanya@wvdcn.com

Please contact the
Hinton News Office
for subscription information.
#304-466-0005

POSTMASTER: Please send
change of address to
publication.

NEW RATES AFFECTIVE APRIL 1, 2022

SUBSCRIBE TO THE HINTON NEWS!

| Carrier Delivery Rates | Monthly | 3 Months | 6 Months | 12 Months |
|------------------------|---------|----------|----------|-----------|
| | \$4.00 | \$12.00 | \$30.00 | \$48.00 |

USPS Postal Delivery Rates

In-State Delivered Subscription (Annual) \$72.00
Out-of-State Delivered Subscription (Annual) \$75.00

Call The Hinton News Office at 304-466-0005 to Subscribe or subscribe online at hintonnews.com

President Biden Brings Down Deficit

Newly released Mid-Season Review shows the FY22 deficit will be down by \$1.7 trillion compared to last year. That is approximately down \$2 trillion compared to the year before President Biden took office. That is the largest year-on-year decline in history. The deficit reduction is driven by our strong economy.

Paid for by Summers County Democratic Executive Committee

FRI 7PM • SAT 4PM & 7PM • SUN 2PM • MON 7PM

Don't Worry, Darling

SEP 23 - 26 & SEP 30 - OCT 3



The Ritz

RITZWV.COM • (304)466-6684 • 211 BALLENGEE ST • HINTON, WV

Concord University to host COVID-19 vaccine clinic with updated booster

ATHENS, W.Va. (Hinton News) – Concord University will host a COVID-19 vaccine clinic that will include the updated booster on Wednesday, September 28 from 10 a.m. until 2 p.m. in the ballroom on the third floor of the Jerry and Jean Beasley Student Center.

This event is open to faculty, staff, students, and community members. Every person 12 years of age and older is eligible for the updated booster.

The Partnership of African American Churches (PAAC) will provide the clinic. The group has provided 10 vaccine and testing clinics at Concord University in the past year.

“I am so grateful to PAAC for all they have done in the past year to provide vac-



cines at Concord,” said Dr. Jill Nolan, associate professor of health education. “During a very stressful time in higher education, they have provided testing and vaccine clinics, scheduled extra trips to make sure all students could get their boosters, and went above and beyond to provide accurate information during a time of much con-

fusion.”

PAAC also allowed health science students to shadow during the clinic for public health experience hours.

“They are a perfect example of how we take care of each other in West Virginia when the going gets tough,” Dr. Nolan said.

PAAC is funded by the Centers for Disease Control through a grant.



Dear Abby

Husband’s Fantasies Have Opposite Effect For Wife

DEAR ABBY: I have been married for 30 years. Our marriage has been a happy one. My husband supports me through everything. Our problems come up in the bedroom. A few years ago, he wanted to add “spice” to our relationship with a threesome. I agreed to try it if it would make him happy.

Now every time we make love he wants to talk about another man being in our bed. I have tried explaining that I do not enjoy this all the time. It has reached the point that I no longer get turned on. He can start out beautifully. I am turned on and we start. Then he wants me to talk to him about another man being there, and I shut down. When I try to explain it to him, he gets angry

or frustrated.

How do I keep my marriage going without losing my husband to a younger woman, and add some spice to my marriage bed without talking about threesomes? I love him and I don’t want to lose a marriage we have fought to keep together through thick and thin. Please, help me keep my marriage together. -- LOST AND FRUSTRATED

DEAR LOST AND FRUSTRATED: If ever I heard about a couple who need to talk to a licensed marriage and family therapist -- as well as a sex therapist -- it’s the two of you. Sex is supposed to be enjoyable for both partners, not just one. Many straight men’s fantasies involve another woman in the marriage bed. That your husband cannot be aroused without having you talk about another man raises questions about the nature of his sexual fantasies that I cannot address.

DEAR ABBY: My husband’s parents treat our two daughters very differently. My oldest is bright and talkative, and she’s treated with love and kindness from both of them. They bring her gifts for holidays and birthdays and make time to be with her. Our younger daughter has multiple disabilities. She is nonverbal and requires help in all areas. My in-laws act as if she doesn’t

exist. They never interact with her and never buy her gifts.

They claim to be religious people, but I find their behavior toward our younger child to be completely devoid of love or kindness -- the opposite of what their religion teaches. It’s distressing to my husband and me.

We have mentioned the inequality before, to no avail. In fact, they never even responded. What should we do? It’s tearing my heart apart to see my younger child treated this way by people who should love her unconditionally. -- MOM OF TWO IN OHIO

DEAR MOM OF TWO: You do not have to sit by and helplessly tolerate your younger daughter being treated the way she has been. I agree that what your in-laws have been doing is cruel and hurtful. It’s appalling. So you and your husband should TELL them that if they want to continue seeing their grandchildren, they will show more consideration to the younger one, or else it won’t happen.

Dear Abby is written by Abigail Van Buren, also known as Jeanne Phillips, and was founded by her mother, Pauline Phillips. Contact Dear Abby at www.DearAbby.com or P.O. Box 69440, Los Angeles, CA 90069.

Summers County Courthouse News

Marriages

Tyler Saul Cool to Savannah Hope Bennett.

Fiduciaries

Paula E Richmond, Administrator of the Harold E Richmond estate;

Melba Jane Woods, Administrator of the Earl Delmas Woods estate.

Land Transfers

Gabriel Clay Massie to Gabriel C Massie and Gabrielle V Massie, 7 Tracts, Greenbrier Rural District;

Larry Jones and Janet S Jones to Roman Rosa Tank and Lisa Ash, 19.154 acres more or less, Green Sulphur District;

James J Hartwell Sr. and Nancy L Hartwell to James Robert Young

Jr. and Timothy Wayne Young, 0.43 acres, Greenbrier Rural District;

Taylor W Bohon and David L Ziegler as Special Commissioners to Elizabeth Lilly, 23.47 acres more or less, Pipestem District;

Taylor W Bohon and David L Ziegler as Special Commissioners to Timothy Alton Baxter and Sara Kathleen Baxter, 77.41 acres more or less, Pipestem District;

So Forth Pacific Rim Finance Limited to Brand Services LLC, 0.684 acres more or less, Talcott District;

Nathan Floyd Tickle and Bonnie Gail Tickle to Roy Dean Basham and

Cynthia Michelle Basham, Tract One: 1 acre, Tract Two: 1.13 acres, Jumping Branch District;

G Russell Rollyson Jr. Appointee of the Honorable John B McCuskey and Keith B Lee to WVTI LLC, one-fourth acre, Jumping Branch District; Girlonza Scott and J Matthew Boswell to John Sensabaugh, 128.82 acres, Talcott District;

Donna Cadle Witt and Claude Cadle to Tara Lone, 2.40 acres more or less, Green Sulphur District;

Jo Ellen Zickafoose to The City of Hinton Building Commission, Lot 47X105, City of Hinton District.

Attorney General Morrissey asks DEA for more info on Emergence of Nitazenes, 10X Fentanyl’s Strength

CHARLESTON, WV (Hinton News) – West Virginia Attorney General Patrick Morrissey has written a letter to the administrator of the U.S. Drug Enforcement Administration asking for more information on nitazenes, which are increasingly linked to deadly overdoses.

The Attorney General is seeking information to prevent these new illicit substances from gaining a foothold across West Virginia and the U.S.

Nitazenes, also known as benzimidazole opioids, is said to be 10 times fentanyl’s strength—fentanyl is already 50 times more powerful than

heroin.

“We must gather all the available information out there about these illicit opioids so we can better understand the situation before it becomes the next wave of deadly substances coming into the country,” Attorney General Morrissey said. “The answers to these questions are critical at a time when synthetic opioids are al-

ready killing unprecedented numbers of Americans.”

The Centers for Disease Control and Prevention recently published a report of nitazenes’ increasing involvement in deadly overdoses in Tennessee. There have been similar reports of increasing numbers of death involving nitazenes in the District of Columbia.

Two arrests take place in Hinton

BY REBECCA STALNAKER

Two arrests were made in the Hinton area between September 15 and 16. According to the criminal complaints, one individual was arrested in relation to a stolen bicycle and another for assault on an officer, as well as other charges.

The first incident occurred on September 15. According to the criminal complaint, the victim noticed their High Plains Schwinn bicycle missing. The complaint goes on to say that, while on scene with the victim, the offi-

cer observed an individual identified as Robert Dean Thomas, 28, riding a bicycle that matched the description of the stolen one.

When the officer spoke with Thomas, he allegedly said he had borrowed the bike from someone else. The officer spoke with the person in question, who, according to the criminal complaint, stated that they had no knowledge of the bicycle or incident. Thomas was subsequently arrested. At the time of writing, Thomas remains in Southern Regional Jail on a \$2,500 bond.

The second incident took place on September 16. The criminal complaint states that an officer observed an individual, identified as Steven Earl Angell, 31, walking down Summers Street. When the officer passed, Angell allegedly started shouting profanities and throwing his arms into the air. When the officer asked Angell what was wrong, he replied with a profane phrase and reportedly

said, “shoot me.”

After several back-and-forth exchanges with Angell repeating the same phrase each time, Angell allegedly tried to flee on foot. According to the criminal complaint, when the officer caught Angell, he attempted to swing his left arm at the officer and spit in the officer’s face. At the time of writing, Angell remains in Southern Regional Jail on an \$800 bond.

President Biden’s Smart Tech Protects The Border

After years of the former President saying he would get Mexico to pay to build the wall, President Biden got Mexico to pay \$1.5 billion for smart tech to enhance border security.

Paid for by Summers County Democratic Executive Committee



ADVERTISE WITH US

Call or Email Us to Place Your Ad Today!

681-264-0020

sanya@wvdn.com

THE HINTON NEWS

Main Street Care

304-466-6090

“A Small, Helpful Nursing Home”

SUMMERS COUNTY HOSPITAL 3RD FLOOR

Now Accepting Private Pay & Medicaid Residents

Certified Nursing Assistant

Applications Being Accepted!

The Hinton News

Dining Guide

To Reserve Ad Space Call 304.701.2360

Or Email sanya@wvdn.com



Hours

Mon.–Fri. 10.30 a.m.–9 p.m.

Sat. & Sun. 10 a.m.–9 p.m.

HC 78 BOX 6, Hinton, WV

Call: 304-466-1700

Come in for lunch or dinner

- Open Daily
- Lunch and dinner specials
- Desserts are made fresh


THE MARKET

COURTHOUSE SQUARE


(304)466-6626

ENTERTAINMENT & COMICS PAGE


Beetle Bailey




Blondie




Daddy Daze



Dustin



Marvin




Mother Goose and Grim



Mutts



Zits



ROYAL STARS HOROSCOPE

BY GEORGIA NICOLS

MOON ALERT: There are no restrictions to shopping or important decisions today. The Moon is in Scorpio.

HAPPY BIRTHDAY for Wednesday, Sept. 28, 2022:

You are kind, caring and compassionate. You have strong values, and you live by them. This is a year when you will seek to learn more so that you can enrich your life or promote your career. Value time for introspection, because it will be an opportunity for you to grow.

The Stars Show the Kind of Day You'll Have: 5-Dynamic; 4-Positive; 3-Average; 2-So-so; 1-Difficult

ARIES (March 21-April 19)

4★ You're keen to express your views to others today because you want to get things done. Fortunately, you have the patience and willingness to do so. You also have the patience to teach someone, especially if it relates to finishing old business at work. Tonight: Check your finances.

TAURUS (April 20-May 20)

3★ You're never casual about money. (Perhaps this is why you are the financial wizard of the zodiac.) Today you're prepared to do the intellectual or physical work and pay attention to details to anything that will boost your earnings.

Tonight: Cooperate.

GEMINI (May 21-June 20)

4★ Today Mars is in your sign dancing with Saturn. This means this is an excellent day to do any kind of work where you have to keep plugging along until it's finished. You'll have the patience to do this. Furthermore, when the job is done, you will feel a sense of satisfaction. Tonight: Work.

CANCER (June 21-July 22)

4★ Your focus on home and family continues to be strong right now. Today you might work alone or behind the scenes to shore up something that supports your home or supports family relationships.

In particular, this could include financial planning and the practical support of others. Tonight: Play!

LEO (July 23-Aug. 22)

3★ You're ready to work with others, especially in groups, to get a job done today. "Many hands make light work." You might accomplish this by being the leader or by teaching this group. Or perhaps you will roll up your sleeves and join in because you know what needs to be done. Tonight: Cocoon at home.

VIRGO (Aug. 23-Sept. 22)

3★ You are ambitious to achieve something today. You will work hard because what you want to get done is practical and doable. It might be a modest goal, but because you know exactly what you want to get done, you will achieve it. Of course, it has to be useful. Tonight: Conversations.

LIBRA (Sept. 23-Oct. 22)

3★ You will make a strong effort today to study or explore opportunities in publishing, the media, medicine and the law, because you see that making this effort will bring

about results you hope to achieve. With the Sun in your sign, you have an excellent chance for this. Tonight: Review your money.

SCORPIO (Oct. 23-Nov. 21)

4★ Today the Moon is in your sign, which means things will tend to go your way. This will include discussions about shared property, inheritances, insurance issues and anything that you own jointly with others. You will work hard to get results in these areas today. Tonight: You win!

SAGITTARIUS (Nov. 22-Dec. 21)

3★ With Mars opposite your sign, you can choose to be annoyed with someone or, instead, join forces with them and accomplish a lot by working together. This is always an option if you have the patience to make it happen. You might work behind the scenes today as well. Tonight: Solitude.

CAPRICORN (Dec. 22-Jan 19)

3★ This is a hardworking day for you, which means you will accomplish a lot, especially if it is difficult or demanding work. You will keep plugging

away at whatever you choose to do, and you won't overlook details. Tonight: Be friendly.

AQUARIUS (Jan. 20-Feb. 18)

3★ If you practice something today with great patience, you will hone or improve your skills. This might be related to the arts, a musical performance or honing a skill related to sports. Either way, you will work with diligence and patience. Tonight: You are noticed.

PISCES (Feb. 19-March 20)

4★ You can make great strides by working at home today or perhaps working with a family member, because you have the energy and willingness to do the job. It might even be a small job, relatively modest; nevertheless, you'll get it done. Tonight: Explore!

BORN TODAY

Actress Hilary Duff (1987), actress Naomi Watts (1968), actor James Thomas Patrick Walsh (1943)

Find more Georgia Nicols horoscopes at georgianicols.com.

(c) 2022 by King Features Syndicate Inc.

SHEFFER CROSSWORD

ACROSS

1 And others (Lat.)

5 USN bigwig

8 Many corp. recruits

12 Tora —, Afghanistan

13 "Unstoppable" singer

14 Killer whale

15 Pants

17 Little dent

18 Seize greedily

19 School papers

21 Shoe width

22 Belgrade resident

23 Corn core

26 Calendar box

28 Ginger cookies

31 Crony, out West

33 Tavern

35 Unsigned (Abbr.)

36 Disney mermaid

DOWN

1 Recedes

2 Undecided

3 "Carmen" solo

4 Coffee bar

5 Offering

6 Conk out

7 Clipper ship

8 Vaccine

9 Queensland's capital

10 Skin breakout

11 Droops

16 Sent a dupe to

Solution time: 23 mins.

AGER TIS ABCD
NASA AMO PURE
DUSTMOPS ISEE
SLOES OYSTER
RTES AHA
DAMS LOAM GAB
TOU CLASS URT
ELS HARP ATAD
TEA SSTS
GARCIA NITRO
OREO JUSTDOIT
DIAL ANA ERAT
SADE RID SILO

Last Wednesday's Answer (Answers Next Wednesday)

JUMBLE

Unscramble these Jumbles, one letter to each square, to form four ordinary words.

SEGSU

NUMDO

TPIEE

SIWAGJ

ans. here: (Today's Answers Next Wednesday)

Last Wednesday's Answer: DADDY SKIER POTATO GROUND

Jumbles: DADDY SKIER POTATO GROUND

Answer: When the auto body shop repaired all the car's dings, he said — GOOD "RID-DENTS"

SUDOKU PUZZLE

Conceptis Sudoku By Dave Green

| | | | | | | | | |
|---|---|---|---|---|---|---|---|---|
| | | | 5 | 1 | 4 | 8 | 2 | 6 |
| | | | 3 | | | | | 5 |
| | | | 6 | | | | | 1 |
| | | | 1 | | | | | 2 |
| | | | 4 | | | | | 3 |
| | 3 | 4 | 2 | | | 9 | 5 | 8 |
| 2 | | | 9 | | 6 | | | 4 |
| 4 | | | 8 | | 1 | | | 7 |
| | 6 | 5 | | | | 2 | 1 | |

Difficulty Level ★★★

9/28

Fill in the grid so that every row, every column, and every 3x3 grid contains the digits 1 through 9. That means that no number is repeated in any row, column, or box.

(Today's Answers Next Wednesday)

Answer To Last Wednesday's Puzzle:

| | | | | | | | | |
|---|---|---|---|---|---|---|---|---|
| 1 | 5 | 6 | 4 | 9 | 2 | 3 | 8 | 7 |
| 3 | 9 | 2 | 7 | 5 | 8 | 1 | 4 | 6 |
| 7 | 8 | 4 | 3 | 6 | 1 | 5 | 2 | 9 |
| 2 | 7 | 9 | 8 | 1 | 3 | 6 | 5 | 4 |
| 4 | 6 | 1 | 9 | 7 | 5 | 8 | 3 | 2 |
| 5 | 3 | 8 | 6 | 2 | 4 | 7 | 9 | 1 |
| 6 | 1 | 5 | 2 | 3 | 9 | 4 | 7 | 8 |
| 8 | 2 | 7 | 5 | 4 | 6 | 9 | 1 | 3 |
| 9 | 4 | 3 | 1 | 8 | 7 | 2 | 6 | 5 |

Difficulty Level ★★★

9/21





CLASS II-o LEGAL OFFICIAL DELINQUENT PROPERTY LIST
Notice is hereby given that the following described tracts or lots of land or undivided interests therein in the County of SUMMERS and the tax liens that encumber the same which are delinquent for the nonpayment of taxes for the year (or years) will be certified to the Auditor for disposition pursuant to West Virginia Code §1A-3-44 on the 1st day of November, 2022.

Upon certification to the Auditor, tax liens on each unredeemed tract or lot, or each unredeemed part thereof or undivided interest therein, shall be sold at public auction to the highest bidder in an amount which shall not be less than the taxes, interest, and charges which shall be due thereon to the date of sale, as set forth in the following table:

| 2021 REAL ESTATE | | | |
|--------------------------|----------------------------------------------------|------------------------------------------------------|--------------|
| 01 - FOREST HILL | | | |
| Ticket | Taxpayer Name1/Name2 | Legal Description | Total Due |
| 50 | ANDERSON THOMAS W & SANDRA J W/S | 9.17 ACRES TRACT # 12 TOWER HILLS | 396.46 |
| 200 | COCHRAN VIRGIL & EVELYN | LOT 3, SEC. G, HOLLY GROVE | 87.64 |
| 238 | COTTLE JOHN E & JUNE A | 44.667 AC NEW RIVER HILLS | 159.76 |
| 304 | DOLIN DAVID & HEATHER W/S | SEC. C, LOT 14, CHEROKEE STRIP HT | 87.64 |
| 305 | DOLIN DAVID A & HEATHER W/S | LOT B-14, CHEROKEE STRIP | 115.50 |
| 325 | ELLIS WOODROW LEE | 7.4 A. BRADSHAW RUN | 116.86 |
| 326 | ELLIS WOODROW LEE | 0.65 AC BRADSHAW RUN | 73.70 |
| 327 | ELLIS WOODROW LEE | 6.75 AC M/L BRADSHAW RUN | 126.28 |
| 328 | ELLIS WOODROW LEE | 24 1/2 A. BRADSHAW RUN | 270.94 |
| 402 | GRANT JERRY DEAN | 1 1/2 A. NEW RIVER HILLS | 233.28 |
| 444 | HARPER BERNIE & GRETA W/S | LOT H-26 CHEROKEE STRIP #2 CAMPER | 136.32 |
| 445 | HARPER GLORIA | 40 POLES SPRUCE RUN NEAR MARIE | 94.50 |
| 536 | JONES JOE EDDIE & MARY W/S | SEC. B, LOT 11, CHEROKEE STRIP (CAMPER) | 65.82 |
| 562 | KETZ STEPHANIE | 52 ACRES M/L BRADSHAW RUN | 430.84 |
| 563 | KETZ STEPHANIE | 43 A. BRADSHAW RUN | 374.02 |
| 584 | LESTER GALE | 4.713 ACRES CEDAR BRANCH RESURVEY | 293.84 |
| 672 | MEADOR RANDOLPH "LIFE" | 1 ACRE NEAR MARIE | 58.94 |
| 677 | MEADOR DALTON | | |
| 740 | MERRITT CARLA JOE & RICHMOND JASON SCOTT & DANNY L | 110 A. BRADSHAW RUN | 1,872.74 |
| 740 | NEEDHAM BARRY W | 5.008 ACS. | 1,036.10 |
| 741 | NEEDHAM BARRY W | TOWER HILL | |
| 742 | NEW FOREST JR | TOWER HILL 2 AC | 149.44 |
| 746 | NIMICK MALCOLM & SALLY W/S | 2.084 ACRES LOT 10 | 296.32 |
| 782 | PITZER STEPHEN & AMY W/S | 32.729 ACS M/L GREENBRIER RIVER HILLS | 1,846.94 |
| 799 | RAINES MELISSA & JESSICA | LOT 110X170X300, FOREST HILL | 528.22 |
| 827 | RICHMOND LEWIS ETUX | 1.232 ACS INDIAN CREEK | 450.32 |
| 839 | ROMANELLO CECILA | | |
| 840 | ROMANELLO CECILA | .75 ACRES STONY CREEK | 74.50 |
| | | 10.5 A. FOREST HILL | 133.16 |
| | | CONS: 7/44, 7/43, 7/45 & 7/46.1 | 1,498.78 |
| 860 | SAMMONS LAWRENCE & SHONDI & LESTER DOUGIE | .642 ACRE TOWER HILL | 118.12 |
| 919 | SMITH WILLIAM L 1.03 ACRES | 268.32 | |
| 937 | STE ESPRIT DE CORPS LLC | CONSD: 12/18 & 12/20 2AC & LOT | 201.98 |
| 988 | TOMPKINS JOE & DORIS W/S | LOT A6, CHEROKEE STRIP 1/2 LOT 30X70 | 68.44 |
| 989 | TOMPKINS JOE R & DORIS J | LOT 4 SEC A | 68.44 |
| 990 | TOMPKINS JOE R & DORIS J | CHEROKEE STRIP LOT 5 SEC A | 161.56 |
| 1035 | WALKER DOROTHY A "LIFE" | CHEROKEE STRIP | |
| | WALKER DANIEL L SR & NAOMI D W | LOT 2 SEC A CHEROKEE STRIP | 68.44 |
| 1079 | WHITMORE CHARLES & MARY W/S | LOT E-6, CHEROKEE STRIP | 126.40 |
| 1145 | WRONKE K L | TRACT C OR 0.99 A. WHYTSELL S/D | 140.76 |
| 1152 | YEAGER CHARLOTTE | LOT E-7 60 X 90 SURFACE CHEROKEE STRIP HOUSE TRAILER | 92.48 |
| Total For 01-FOREST HILL | | | 12,323.80 |

| 02-GREENBRIER | | | |
|-------------------------|-----------------------------------------|---------------------------------------------------|--------------|
| Ticket | Taxpayer Name1/Name2 | Legal Description | Total Due |
| 1428 | BENNETT DEBRA | 25 A. BIG CAVE HOLLOW | 234.04 |
| 1448 | BERKLEY ORUS ASHBY | 2 ACRES M/L | 111.06 |
| 1449 | BERKLEY ORUS ASHBY | 2 ACRES M/L | 76.32 |
| 1452 | BIARS JAMES EDWARD | 4 A. POWLEYS CREEK | 89.58 |
| 1528 | CALES GEORGE STEVEN | 40 P. BIG CREEK | 57.14 |
| 1529 | CALES GEORGE STEVEN | 60 A. BIG CREEK | 441.92 |
| 1537 | CISCO PEGGY | 1 LOT NEW RIVER HILLS | 76.32 |
| 1584 | COX GARNET | 38 1/2 A. NEW RIVER HILLS | 627.96 |
| 1611 | D & M RECYCLING INC | 1.98 ACRES GREENBRIER RIVER HILLS | 355.50 |
| 1612 | D & M RECYCLING INC | PT. LOT, GBR. RIVER | 326.08 |
| 1613 | D & M RECYCLING INC | PT. LOT, GBR. RIVER | 1,841.96 |
| 1614 | DANIELS ALAN RAY & ANGELA W/S | LOT 9 WIGGINS S/D | 153.70 |
| 1615 | DANIELS ALAN RAY & ANGELA W/S | LOT 10 WIGGINS S/D | 153.70 |
| 1655 | ERWIN TIMOTHY & JENNIFER | 50 X 306 X 49 X 300 .40 ACRES | 176.12 |
| 1675 | FOX DAVID J | P/O (FIRST LOT) | |
| 1692 | GILL BURMAN | 67.5 ACRES NEW RIVER HILLS | 395.10 |
| | | 24.6 A. GBR. RIVER HILLS | 285.86 |
| 1693 | GILL BURMAN | 6 A NEW RIVER | 96.58 |
| 1696 | GILL CHARLES R JR & BEVERLY C W/S | 0.46 ACRE GREENBRIER RIVER | 298.14 |
| 1932 | MADDY JESSE LESTER & ADA ANN | PT LOT 13 & 5 FT OF 12 | 71.06 |
| 1965 | MARTIN VANESSA | 80 P. GOOSE NECK TURN | 64.20 |
| 1973 | MATTHEWS RAYMOND L | 8,227 SQ FT LOT 2 | 108.87 |
| 2006 | MEADOR ZELLA | LOT GREENBRIER RIVER | 88.44 |
| 2046 | MONTI ANDREW S | 1 LOT 1/2 ACRE GBR. RIVER DON OLD LOT WILLOW W RD | 246.00 |
| 2094 | PEGRAM DOROTHY M & ROSCOE MCVE | 1/2 OF LOT 3, LOT 5, LOT 4 GBR. RIVER | 181.56 |
| 2095 | PEGRAM RUSSELL L & DOROTHY | LOTS 1-2 & 1/2 OF 3 GREENBRIER RIVER | 213.70 |
| 2139 | RICHMOND PATTI ELLISON | 1/2 ACRE GBR. RIVER | 163.38 |
| 2183 | SEARS RONALD L | 1 ACRE 93 POLES POWLEYS CREEK | 167.22 |
| 2258 | SOVINE CHARLES W & JEAN "TRUST" | 1 LOT NEW RIVER HILLS | 110.97 |
| 2260 | SPADARO LAURA F | TRACT D 16.054 ACRES LITTLE WOLF CREEK | 291.80 |
| 2275 | SWEET DAVID G & TAMA L W/S | 1 LOT 50 X 250 GREENBRIER RIVER | 219.76 |
| 2317 | TURNER ROBERT A | 0.9483 ACRE BIG CREEK | 75.50 |
| 2401 | WILLIAMS JAMES CLIFFORD JR & BRENDA SUE | 9.217 ACRES M/L NEAR NEW RIVER BRIDGE | 121.16 |
| 2402 | WILLIAMS MARK SHANE | 1 ACRE ZION MOUNTAIN RESURVEY 3.082 ACRE | 395.10 |
| 2404 | WILLIS EDWIN | GBR. RIVER | 337.46 |
| 2405 | WILLIS EDWIN | 1.243 ACRES GREENBRIER RIVER | 532.88 |
| Total For 02-GREENBRIER | | | 9,186.14 |

| 03-GREEN SULPHUR | | | |
|------------------|---------------------------------------|--------------------------------------------------------|--------------|
| Ticket | Taxpayer Name1/Name2 | Legal Description | Total Due |
| 2603 | ACORD JEFFERY A | 1 LOT 64 POLES NEW RICHMOND | 192.88 |
| 2622 | ADKINS JAMES JR | 1 ACRE 153 POLES NEW RICHMOND | 246.00 |
| 2623 | ADKINS JAMES JR | NEW RICHMOND 1 LOT, 50X50, H.T. | 49.44 |
| 2635 | ADKINS NICKY & CRITCHLEY SAMANTHA W/S | 0.56 ACS SURVEY | 469.44 |
| 2655 | AMES HOPE | COND: 11/53, 11/54, 11/55(150.5 43.75AC 35.77AC,69ACS | 45.01 |
| 2658 | ANDERSON JERRY JR & "ETALS" | 0.121 ACRES LAUREL CREEK | 250.26 |
| 2694 | BALLENGEE VIRGINIA | 1 LOT NEW RIVER HILLS | 55.50 |

| Ticket | Taxpayer Name1/Name2 | Legal Description | Total Due |
|----------------------------|------------------------------------------------------|----------------------------------------------|--------------|
| 2717 | BENNETT GLENNA | 8 ACRES M/L LAUREL CREEK | 378.26 |
| 2745 | BERRY KATHY & JESSIE W/S | 1 LOT APP. 3/4 ACRE NEW RIVER HILLS | 195.10 |
| 2801 | BOER ED | 121 ACRES | 544.20 |
| 2807 | BONHAM JOHN T II & JENNY W/S | 1 LOT NEW RIVER HILLS | 693.54 |
| 2808 | BONHAM JOHN T II & JENNY W/S | 1 LOT NEW RIVER HILLS | 640.62 |
| 2905 | BRAGG J G & ETALS "ESTATE" | 11 ACRES AND 47 POLES MILL CREEK | 103.52 |
| 3035 | CALES JEWEL VERA & TRENT TRACIE W/S | LOT 19 BARKSDALE | 279.36 |
| 3098 | CLARK BRUCE E | NEW RIVER HILLS LOT 9 | 238.14 |
| 3117 | COOPER BARBARA ANN | 5/8 ACRE LAUREL CREEK | 143.38 |
| 3118 | COOPER BARBARA ANN | 1 1/4 ACS HOUSE P/O 89 AND 90 | 377.04 |
| 3154 | CROOK DONNA GAYE | 2 ACS& HOUSE(D.W-PP) MEADOW CREEK | 728.98 |
| 3195 | DICK BILLY JOE JAMES EARL & HOBERT RAY | 1 ACRE LAUREL CREEK | 160.16 |
| 3200 | DICK HOBERT RAY | 12 AC 22 POLES&P/W LAUREL CREEK | 257.18 |
| 3246 | ENGLAND MICHAEL S & DONNA C W/ 20 S | ACRES LICK CREEK | 199.02 |
| 3257 | EVANS ERIC G | 16 ACRES LICK CREEK | 358.54 |
| 3273 | FITZMAURICE SENA LOUISE & JOHN HURT (ANN C TRUSTEES) | 43 ACRES LAUREL CREEK | 396.46 |
| 3274 | FITZMAURICE SENA LOUISE & JOHN HURT (ANN C TRUSTEES) | 7 ACRES LAUREL CREEK | 97.40 |
| 3275 | FITZMAURICE SENA LOUISE & JOHN HURT (ANN C TRUSTEES) | 8 AC LAUREL CREEK | 103.64 |
| 3317 | FRIAS GABINO | 1.25 ACRES & MOBILE HOME HUMP MOUNTAIN | 387.64 |
| 3323 | GIBSON GOLDIE & H H | 4.62 ACRES FISHER MOUNTAIN | 106.10 |
| 3337 | GODDARD EDWIN JR | CONS: 31/6 & 31/5 2 LOTS | 214.56 |
| 3344 | GRAHAM CHRISTOPHER J | 100 ACRES NEW RIVER | 681.36 |
| 3371 | GUNTER KENNETH E & TERRY L W/S | 37 ACRES AND 63 POLES HUMP MOUNTAIN | 212.74 |
| 3418 | GWINN JUDY | 1.145 ACS M/L | 291.94 |
| 3420 | GWINN KENNETH & CRYSTAL W/ | 1.18 ACRES 1 HUMP MOUNTAIN | 90.57 |
| 3464 | HANNAH FAMILY TRUST | 71 AC WALLOW HOLE MOUNTAIN | 787.82 |
| 3465 | HANNAH FAMILY TRUST | 78 ACRES WALLOW HOLE MOUNTAIN | 446.22 |
| 3470 | HANSHEW RUTH | 2.85 ACRES M/L | 440.22 |
| 3477 | HARLESS LILLIAN FAYE | 0.33 ACRES LITTLE MEADOWS (STORE) | 738.32 |
| 3484 | HARRAH JOHN | 2 ACRES HUMP MOUNTAIN | 72.88 |
| 3485 | HARRAH JOHN | 1 ACRE LICK CREEK | 64.20 |
| 3556 | HOLLAND ZELPHA "LIFE" "ETALS" | 1 LOT ABOVE SANDSTONE 37X121X16X52.3X53.6X21 | 48.44 |
| 3672 | LANE DEVON | 22 1/2 ACRES MEADOW CREEK | 243.10 |
| 3680 | LATTA WARD | 3.75 ACRES LAUREL CREEK "RESURVEY" | 75.50 |
| 3733 | LIVESAY WILLIAM ROGER & RUTH W/S | 17 1/2ACRES M/L LICK CREEK WATERS | 506.42 |
| 3744 | LUCAS CHRISTINE A | 2 ACRES, NEW RIVER HILLS | 150.66 |
| 3772 | MARTIN VANESSA DAWN | 2 ACRES & 81 POLES | 365.60 |
| 3776 | MATHERLY WILLIE R & MONICA K | 60.61 ACRES | 1,012.12 |
| 3777 | MATHERLY WILLIE R & MONICA K | 25.6 ACRES | 278.82 |
| 3778 | MATHERLY WILLIE R & MONICA K | 40 ACRES | 424.34 |
| 3820 | MCKINNEY DAVID | 1.97 ACS M/L LAUREL CREEK | 98.12 |
| 3839 | MEADOWS MICHAEL A JR | 1 HILLSIDE LOT 1.51 ACRES | 78.12 |
| 3878 | MILLER JEFFREY P & PAMELA G W/S | HUMP MT | 190.66 |
| 3879 | MILLER JEWELL | 15.96 ACS & 148 POLES 72 ACRES, | 775.96 |
| 3885 | MILLER PATRICIA A | WALLOW HOLE MOUNTAIN LOT 0.57 ACRES | 46.68 |
| 3949 | NELSON LAURA K | APT., LAWN ROAD 81 ACRES 55 POLES | 46.54 |
| 3950 | NELSON LAURA K | MINERALS ONLY "FEE" | 46.54 |
| 3954 | NEWSOME RICHARD L | 58 ACRES 105 POLES MINERAL ONLY "FEE" | 46.54 |
| 4053 | PRIEST CLIFFORD & MELANIE W/S | .41 ACRES WALLOW HOLE MOUNTAIN | 1,147.02 |
| 4054 | PRIEST CLIFFORD & MELANIE W/S | TRACT # C (5.795 ACS) "SURF" | 272.06 |
| 4068 | REDDEN BASIL & KRISTA ETALS | 0.718 ACRES TRACT E | 284.60 |
| 4075 | REDDEN RICHARD & KAREN | 1 ACRE LITTLE MEADOWS "FEE" | 286.00 |
| 4076 | REDDEN RICHARD & KAREN | 37 ACRES 123 POLES 1/3 INT. HUMP MOUNTAIN | 92.47 |
| 4077 | REDDEN RICHARD E & KAREN L | 19 ACRES 80 POLES 1/3 INT. HUMP MOUNTAIN | 67.89 |
| 4145 | RICHMOND RUTH CAROL | 39 ACRES AND 40 POLES HUMP MOUNTAIN | 180.44 |
| 4147 | RICHMOND SCOTTY J & ROBIN L W/S | 1 AC & 2ND HOUSE LAUREL CREEK | 494.16 |
| 4173 | RODES C W EST | .47 ACRES | 181.56 |
| 4195 | RODES C W EST | APPROX. 442.46 ACRES, LICK CREEK | 182.60 |
| 4201 | RODES C W EST | APPROX. 51.27 ACRES LICK CREEK, H.T. | 55.36 |
| 4209 | RODES C W EST | 25 ACRES, NEW RIVER HILLS | 50.06 |
| 4222 | RODES CW EST | NEW RIVER HILLS | 48.44 |
| 4239 | CANTRELL RICHARD | 25 ACRES, NEW RIVER HILLS | 60.13 |
| 4242 | RODES C W EST | APPROX. 51.27 ACRES LICK CREEK, H.T. | 68.13 |
| 4296 | SEARS JAMES P & PAUL | CONS 31/54 & 54.1 74.03 AC & 26.17 AC | 899.42 |
| 4297 | SEARS JAMES P, PAUL A, & TIFFANY R | NEW RIVER HILLS 1 ACRE, NEW RIVER HILLS | 84.32 |
| 4399 | STANLEY GILBERT L & JILL K | M/L LOT 32 | 307.22 |
| 4400 | JOINT REVOCABLE TRUST | BROOKS 25 ACRES | 320.08 |
| 4409 | STEVENS CHARLES EMMONS JR | PATTERSON CREEK | 532.08 |
| 4411 | STIFFLER STEPHANIE & TONY W/S | 1/2 ACRE APPROX. MEADOW CREEK | 368.64 |
| 4412 | STIFFLER TROY & STEPHANIE | 1 LOT SURFACE MEADOW CK | 88.44 |
| 4424 | ELLISON LORI W/S | 1 LOT, MEADOW CREEK | 145.28 |
| 4425 | STIFFLER TROY D | 13.51 ACRES NEW RIVER HILLS | 82.38 |
| 4426 | STOWERS GREGORY P | 3.81 ACRES LAUREL CREEK | 270.52 |
| 4433 | STOWERS GREGORY P | 24.449 ACRES LAUREL CREEK | 46.54 |
| 4452 | SURBAUGH LAURA RODES | 34 ACRES LICK CREEK | 912.54 |
| 4513 | TEODOROVICI DANIEL & EMILLA MIHAELA W/S | 10.822 ACRES | 161.98 |
| 4675 | VANDALL GREGORY ALLEN & LISA M | 15 ACRES LICK CREEK | 306.00 |
| 4711 | WILKINSON ISAAC | 1 LOT 26500 SQ FT MEADOW CREEK | 515.64 |
| Total For 03-GREEN SULPHUR | | | 22,768.19 |

| 04-HINTON CORP. | | | |
|---------------------------|----------------------------|--------------------------------------------------|--------------|
| Ticket | Taxpayer Name1/Name2 | Legal Description | Total Due |
| 5033 | ADKINS AUDREA | 1 LOT CROSS STREET | 375.76 |
| 5060 | ADKINS JOHN & ETALS "LIFE" | CONS: 1/14 & 1/15 1 LOT & LOT#7 | 347.40 |
| 5074 | ADKINS THOMAS RAY | 12TH AVE SMITH HOLLOW | 67.94 |
| 5099 | AMAYESING RENTALS LLC | BLOCK Z 302 1/2 JAMES ROW | 290.68 |
| 5110 | ANGOTTI JAYNE & ETALS | 1 LOT 80X100 | 1,570.70 |
| 5111 | ANGOTTI JAYNE & ETALS | BELLEPOINT GARDEN STREET | 136.78 |
| 5153 | BAKER AMANDA JEAN | BLOCK H 40X80 PT LOTS 21-22 BELLEPOINT GARDEN ST | 1,513.98 |
| Total For 04-HINTON CORP. | | | 22,329.34 |

| Ticket | Taxpayer Name1/Name2 | Legal Description | Total Due |
|--------|-----------------------------------------------------|------------------------------------------------|--------------|
| 5172 | BANKS BELINDA A | BLOCK E PART LOT 6 PEPPER BUILDING | 276.93 |
| 5196 | BENNETT MASON | LOT 6 MIDDLE HINTON | 193.50 |
| 5221 | BLUNT SCOTT & REBECCA W/S | LOT 3 WALNUT STREET | 306.30 |
| 5272 | BROWN CRAIG M & SHAWNA J | BLOCK Z PART LOT 4 JAMES ROW | 173.26 |
| 5285 | BROWN MICHAEL A | 1 LOT LOWER END OF POND STORE BLDG | 360.94 |
| 5319 | CALES JAMES E II & MICHELLE L | BLOCK 9 LOT 260 MAIN STREET | 497.96 |
| 5320 | CALES JAMES EDWARD II | BLOCK 88 LOT 272 UPPER HINTON | 666.06 |
| 5329 | CALES MARK | BLOCK 3 PART OF LOT 50 X 80 TEMPLE ST | 6,537.80 |
| 5340 | CAMPSITE LLC | 1 LOT #1 BELLEPOINT | 246.24 |
| 5344 | CANTRELL RICHARD L | 635 FT ACROSS ROAD FROM COUNTRY ROAD BLDG, INC | 277.32 |
| 5345 | CANTRELL RICHARD LEE | ROADWAY TO OLD ROAD IN ISLAND | 71.92 |
| 5346 | CANTRELL RICHARD LEE | STRIP ABOVE BRIDGE | 71.92 |
| 5386 | COLEMAN JEFFREY N & JESSICA COLEMAN "LIFE" | BLOCK N LOT 66 TAYLOR STREET | 305.68 |
| 5404 | COOPER BRIAN JOSEPH | LOTS 25-26-27 SUMMERS ST | 329.24 |
| 5413 | CORRY TIMOTHY & TINA MAGEE-CORRY W/S | PART LOT 124 OR 1740 SQ FT ON HILL | 102.78 |
| 5442 | CROOK MARY | 1 LOT POSSUM HOLLOW 40 X 80 | 50.42 |
| 5447 | CYRUS JENNINGS M | BLOCK K LOT PT 6 SUMMERS ST | 234.76 |
| 5484 | DEREGO DENNIS C | LOT 35X100 9TH AVE & BALLENGEE | 81.50 |
| 5496 | REVOCABLE LIVING TRUST DUNCAN DONNA & BONNIE DILLEY | BLOCK 9 LOTS 5-6-7-8 BALLENGEE ST | 97.76 |
| 5563 | LISA KLEINTOP FISHER JOANNE & HATZ TONJA J W/S | BLOCK 0 PT LOTS 27-28-29 GREENBRIER AVE | 446.66 |
| 5643 | GARCIA BRENDA | STRIP MAIN STREET | 61.26 |
| 5644 | GARCIA BRENDA | PART LOT 79 MAIN STREET | 683.58 |
| 5645 | GARCIA JOSEPH & BRENDA | BLOCK M LOTS 10 P/O 11 TEMPLE ST | 544.48 |
| 5651 | GAY BRENDA GARRETT | BLOCK X LOT 6 BALLENGEE ST | 70.44 |
| 5699 | GRANT LINDA & HARVEY SHIRLEY W/S | LOT 23 BLK 0 GREENBRIER FRONT | 111.12 |
| 5700 | GRANT LINDA & HARVEY SHIRLEY W/S | LOT 24 GREENBRIER FRONT | 363.66 |
| 5701 | GRANT LINDA & HARVEY SHIRLEY W/S | BLOCK O LOTS 25-26 BLOCK O GARAGE | 186.80 |
| 15393 | GROSS MICHELLE A ETALS | LOT 100X100 NEW RIVER HILLS | 65.24 |
| 5768 | HARTWELL THOMAS LYNN | BLOCK Y LOTS 2-3 BALLENGEE ST | 277.94 |
| 5769 | HARVEY DARRELL C | 1 STRIP UPPER HINTON FROM HUMPHRIES MATTIE G. | 48.98 |
| 5842 | ISNER DAVID WESLEY & KIMBERLY | BLOCK 6 LOT 3 10TH AVE | 87.34 |
| 5930 | LEFRIDGE MATTIE B "EST" | 1 LOT 72 1/2 X 42 1/2 STATE STREET | 86.92 |
| 5931 | LEFTWICH ALFONSO | BLK M PART OF LOTS 15-16 BACK | 1,241.22 |
| 5989 | COUNTRYWIDE TAX SERVICES CORP | LOT MILLER AVE | |

| | | | | | | | | | | |
|--------------------------------|---------------------------------------------------------------|---------------------------------------------------------|-----------|-------------------------------------------|--------------------------------------------|---------------------------------------------------------|-----------|--------|-----------------------------------------------|---------------------------------------------------|
| (Continued From Previous Page) | | | | | | | | | | |
| 05-JUMPING BRANCH | | | | | | | | | | |
| | Taxpayer | Legal | Total | Ticket | Taxpayer | Legal | Total | Ticket | Taxpayer | Legal |
| | Name1/Name2 | Description | Due | | Name1/Name2 | Description | Due | | Name1/Name2 | Description |
| 7715 | CANTRELL RICHARD LEE | 7 ACRES BALANCE NEW RIVER | 139.36 | 10541 | GARCIA BRENDA | LOT 31 "SURF" | 120.76 | 12357 | COLEMAN JEFFREY & DORIS JEAN W | 2 ACRES HUNGARTS CR |
| 7717 | CARR GERALD WAYNE JR | 2 ACRES M/L FLAT TOP MOUNTAIN | 64.32 | 10542 | GARCIA BRENDA | LOT 32 "SURF" | 49.44 | 12379 | CONNER CLAUDE MILTON & PEGGY | LOTS 33-34-35 AIRPORT |
| 7720 | CFR LAND HOLDINGS LLC | 26 ACRES "FEE" LITTLE BLUESTONE | 221.44 | 10543 | GARCIA BRENDA | LOT 33, HOUSE TRAILER "SURF" | 124.20 | 12380 | CONNER CLAUDE MILTON & PEGGY | LOTS PT 30-31-32 |
| 7746 | CLARK RICHARD L | 70 ACS MINERALS WHITE OAK MTN STATE CERF#450269 | 47.03 | 10545 | GARCIA BRENDA | LOT 34, H.T. "SURF" | 53.70 | 12450 | CROUSE DAN & JOHNNY & STEPHEN W/S | 64.861 ACRES GRIFFITH CREEK SURVEY CABINET C-35B |
| 7747 | CLARK RICHARD L | 37 ACRES 40 POLES LITTLE BLUESTONE | 39.81 | 10546 | GARCIA BRENDA | LOT 38 H.T. "SURF" | 77.14 | 12493 | DARNELL MURL & SHOW KELLI W/S | LOT 63 FARMSIDE |
| 7811 | COLE LEE M & STENNETT ERIN C & LILLY MEGAN C & ESTES LAUREN W | 30 ACS M/L JUMPING BRANCH | 290.12 | 10547 | GARCIA BRENDA | LOT 39 H.T. "SURF" | 71.06 | 12494 | DARNELL MURL & SHOW KELLI W/S | LOT 64 FARMSIDE HOUSE TRAILER |
| 7827 | CONNER JACKIE E & RITA M | .519 ACRES | 77.14 | 10548 | GARCIA BRENDA | PIPESTEM WATERS LOT 36 "SURF" | 49.44 | 12634 | ELLER GREGORY D & RUTH W/S | 3.668 ACRES GREENBRIER RIVER SURVEY |
| 7828 | CONNER JACKIE E & RITA M W/S | .51 ACRES JUMPING BRANCH | 77.14 | 10549 | GARCIA BRENDA | PIPESTEM WATERS LOT 37 | 55.50 | 12644 | ELLIS RICHARD K & HELEN G | LOTS 8-9 HOWARDS BRANCH |
| 7829 | CONNER JACKIE EUGENE | 0.980 ACRE JUMPING BRANCH | 95.36 | 10550 | GARCIA BRENDA | PIPESTEM WATERS LOT 9 LILLY S/D H.T. | 125.82 | 12697 | FISCHER KACIE JO | 0.647 ACRES PENCE SPRINGS LOTS 4-5 |
| 7848 | COOK RYAN C & TRUMAN ROSANNE COOK W/S | 80 POLES JUMPING BRANCH | 122.66 | 10551 | GARCIA JOE & BRENDA W/S | 3.38 AC. PIPESTEM WATERS | 167.90 | 12698 | FISCHER KACIE JO | 0.278 ACRES PENCE SPRINGS LOT #3 |
| 7864 | COSTOMICIS WILLIAM T | 4/10 AC BEECH RUN EASTERN AMERICAN | 62.38 | 10552 | GARCIA JOE & BRENDA W/S | 3.38 AC. PIPESTEM WATERS HOUSE TRAILER | 89.44 | 12784 | GAAL JAMES CAROL | LOTS 11-12 GREENBRIER RIVER |
| 7950 | CROOK RUSSELL & BARBARA | ENERGY CORP 1 TRACT | 46.54 | 10621 | HALL DANNY M JR | LOT 240X240, TOMS RUN .4 ACRES, TOMS RUN | 415.10 | 12818 | GILL DANNY L & FRIEDERIKE W/S | LOT 2 TUNNEL HILL |
| 7965 | DALTON LOIS JANE | 121 ACRES MT CREEK | 51.06 | 10622 | HALL DANNY M JR | .05 ACRES, TOMS RUN | 48.44 | | | |
| 7979 | DECK O A & NAOMI HILL | 20 ACRES MOUNTAIN CREEK | 64.06 | 10623 | HALL DANNY M JR | 0.51 ACRES, TOMS RUN | 46.54 | 12819 | GILL DANNY L & FRIEDERIKE W/S | 0.93 ACRES TALCOTT 1 LOT |
| 8068 | ELMORE SAMUEL L | 3.24 ACRES | 197.58 | 10624 | HALL DANNY M JR | LOT CASHERS HILL 70X200, | 157.14 | | | |
| 8081 | ESTES MARTHA "LIFE" & ETALS | | 307.22 | 10626 | HALL WINNIE G & SHIRLEY W/S | OLD LOVERN SCHOOL HOUSE CONSD: 1/12 , 1/16, 1/17, & 1/1 | 65.00 | 12820 | GILL ERNEST & TRESSIE | CONSD: 18/43 & 18/41 BIG BEND |
| 8120 | FARRISH MARSHA BRAGG | 82 ACRES MC DOWELL FLAT | 649.32 | 10635 | HARE REBA | PIPESTEM WATERS "SURF" LOTS 1-6 & 7-15 | 326.82 | 12821 | GILL EVERET ELI IMOGENE GILL RATLIFF "LIFE" | PART OF LOT BIG BEND |
| 8121 | FARRISH MARSHA BRAGG | 98 ACRES AND 22 POLES MC DOWELL FLAT | 585.06 | 10715 | HUDSON JAMES E & FLORENCE A W/S | CONSD: 16A/17 & 16 & 18 & 17A | 464.60 | 12828 | GILL ROBERT J & MARG "LIFE" | 1 LOT TALCOTT & 1 LOT 1 ACRE |
| 8122 | FARRISH MARSHA BRAGG | 83 ACRES AND 126 POLES MC DOWELL FLAT | 907.70 | 10718 | HUDSON THOMAS A & CONSTANCE R | PIPESTEM VILLAGE (V.H.) | 92.88 | | | NEAR LITTLE BEND TUNNEL |
| 8128 | FIRST STATE BANK | 7.844 ACRES FLAT TOP MOUNTAIN "FEE" | 266.54 | 10735 | JOHNSON THELMA FURROW | PIPESTEM VILLAGE LOT 3 | 381.98 | 12840 | GOODMAN CHARLES E & BETTY J W/S | LOT 6 GREENBRIER RIVER S/D HOUSE TRAILER, CAMP |
| 8146 | FOX SARAH & BOBBY W/S | 0.58 ACRES JUMPING BRANCH | 215.92 | 10853 | LILLY DENNIS F & BARBARA W/S | EDWARDS S/D .50 AC. | 212.06 | 12868 | GRAGG AUSTIN L | 1 ACRE 57 POLES BIG BEND TUNNEL |
| 8183 | GILL MARGARET | 11.26 ACRES 44 POLES MADAMS CR | 125.68 | 10881 | LOONEY WILLIAM B & RUTH E W/S | PIPESTEM WATERS CONS: 16A/31,126 & 104 | 167.41 | 12869 | GRAHAM JAMES EDWARD & CLARA LOU | .60 ACRES M/L |
| 8209 | GREER IRA L & PEGGY J W/S | LOT 23 ROBIN ROOST S/D | 449.44 | 10882 | LOONEY WILLIAM B & RUTH E | PIPESTEM VILLAGE SITE 6 BLK 2 SEC 2 | 78.63 | 12872 | GRAHAM MATTHEW J & ANGELA M W/S | .60 ACRES GWINN ADDITION |
| 8241 | HALSTEAD JAMES & LOIS | TRACT 1 OR 24.587 AC "FEE" WHITE OAK MOUNTAIN LESS COAL | 242.98 | 10883 | LOONEY WILLIAM B & RUTH E W/S | PIPESTEM VILLAGE LOT C | 173.70 | 13040 | HARPER ROY & JACQUELINE W/S | LOT 59-1 PINE HILL |
| 8358 | HARVEY S A | 3 A 4 P BEECH RUN | 58.12 | 10897 | LYON JEFF | UN VALLEY LAKE | 66.82 | 13042 | HARRIS BEVERLY | LOT 7 & 8 AIRPORT CAMPS |
| 8401 | HENDERSON VIDA L | SEC. D, LOTS 1, 2, 16, 17 SURVEYORS BRANCH | 1,012.54 | 10907 | LYONS DAVID B & PEGGY A W/S | 1 TRACT 16X637.42X56 PIPESTEM CREEK | 52.88 | 13164 | HUBER CAROL & ETALS | CONSD: 25/80 & 25/81 0X49 & 40X49 |
| 8403 | HENDERSON VIDA L | LOTS 18-19, SEC. D SURVEYORS BRANCH | 58.12 | 10916 | MARKHAM JOE | LOT 8 SEC C SUN VALLEY LAKE | 63.20 | 13180 | HUFFMAN FRANCES H & FRANKLIN BAILEY | 1 ACRE M/L PT OF 2 TRACTS BIG BEND MOUNTAIN |
| 8426 | HORTON STANLEY | 0.54 ACRES JUMPING BRANCH | 378.26 | 10917 | MARKHAM JOE | LOT 9, SEC. C, SUN VALLEY LAKE | 63.20 | | | |
| 8448 | JEFFERSON II & JOANA SUSAN W/S | TRACT#2 4.00 ACS "SURF" WILL DODD RD | 229.86 | 10944 | MCBRIDE JAY & KATHY | 2.31 ACRES | 412.08 | 13186 | HUFFMAN WILMA J | 1 LOT TALCOTT |
| 8451 | J-WAY ENTERPRISES | 25 ACRES, "SURF" MOUNTAIN CREEK | 1,869.72 | 10953 | MCBRIDE RONALD 1/2 & JEREMY AARON 1/2 | 80 POLES | 198.12 | 13255 | JOHNSON KAREN | LOTS 6-7 PENCE ADDITION |
| 8452 | J-WAY ENTERPRISES | PARCEL #2 MOUNTAIN CREEK "SURF" 14 ACRES | 120.76 | 10956 | MCBRIDE WILLIAM J | PIPESTEM WATERS 60 ACRES | 1,073.76 | 13256 | JOHNSON KAREN | 15X104 STRIP PENCE SPRINGS ADD |
| 8453 | J-WAY ENTERPRISES, INC | PARCEL #1 MOUNTAIN CREEK "SURF" 25 AC M/L | 210.62 | 10994 | MEADOR JAHUE T JR & EVELYN "L. MCBRIDE | RIVER RIDGE 1 AC | 346.82 | 13258 | JOHNSON MICHAEL S & SUSAN E W/S | LOT F 0.49 ACRES GREENBRIER RIVER |
| 8455 | JACKSON GREGORY S | 98.95 ACRES SURVEYORS BRANCH | 786.02 | 11032 | SHARON & RITCHEY DREMA MOEN YVONNE FRANCES | PIPESTEM WATERS | | 13286 | JONES DAVID L | 3.52 ACRES HUNGARTS CREEK DOUBLE WIDE H.T. |
| 8472 | JOHNS WANDA & BERNARD | PENN VIRGINIA HX#11 ORDERS#2 | 46.54 | 11033 | MOEN YVONNE FRANCES | 3.00 ACRES TRACT #3 NEW RIVER HILLS | 99.97 | 13298 | JONES RICHARD C | 31.74 |
| 8584 | LATTA WARD H | 6.13 ACRES BIG BLUESTONE "RESURVEY" | 81.98 | 11042 | MOUNTS DAVID & SUE W/S | 9.5 ACRES TRACT #4 NEW RIVER HILLS | 237.50 | 13299 | JONES RICHARD C | 6.78 ACRES |
| 8614 | LILLY ANTHONY PAUL & KIMBERLY D. | 5 ACRES | 421.98 | 11046 | MULLINS CALVIN LEE & KATIE ELI D.W | 3.06 ACRES REMAINDER OF YOUNG TRUST | 358.94 | 13317 | KAUFFMAN ANDREW JOHN | LOT # 3 GREENBRIER RIVER HILLS |
| 8618 | LILLY BARBARA A | 7.95 ACRES WHITE OAK MOUNTAIN | 175.10 | 11070 | NGUYEN DOANTUU | 1.25 AC PIPESTEM CK. | 398.14 | 13318 | KAUFFMAN ANDREW JOHN | 2 LOTS 4 & 5 RE-SURVEY EXCHANGED LOT#16FOR #4 |
| 8724 | LILLY MICHAEL & ANTHONY JACK LILLY ROAD | 46.68 ACS | 421.44 | 11071 | PHILLIPS CAROLYN M | 62.03 ACRES TOMS RUN | 725.06 | 13320 | KEATLEY J D JR | 1.432 ACRE GREENBRIER RIVER . |
| 8729 | LILLY MURVAL & DOROTHY "LIFE" G&A&M LILLY & L COCHRAN"LIFE" | 9.72 ACRES JACK LILLY RD | 514.02 | 11072 | PHILLIPS CAROLYN MARIE | 12.47 ACRES M/L PIPESTEM WATERS | 193.81 | 13386 | KEVIN W HARPER INVESTMENTS INC | 5.04 ACRES GREENBRIER WATERS RESIDUE OF LOTS SOLD |
| 8767 | LILLY VAN E JUMPING BRANCH | 20,000 SQ FT | 286.82 | 11144 | PHILLIPS CAROLYN MARIE | 10 ACS & .33 ACS PIPESTEM WATERS | 183.95 | 13387 | KEVIN W HARPER INVESTMENTS INC | INT IN ISLAND |
| 8898 | MCKINNEY NICHOLAS | 0.86 ACRES JUMPING BRANCH | 45.01 | 11151 | PHILLIPS DEWAYNE & KENDRA W/S | LOT 15 BROWN'S RIDGE S/D | 54.50 | 13423 | KOENIG KARL | .813 ACRES |
| 8972 | MEADOWS DAYOTN IV | 20 ACRES BLUESTONE HILLS | 1,543.44 | 11178 | PUGH JESSE RAY | 1.28 ACRES LOT#7 1.00 AC | 542.16 | 13424 | KOENIG KARL | 2.779 ACRES |
| 8973 | MEADOWS DONALD & PAMELA W/S | 15,937 SQ FT LESS STRIP COTTAGE ACRES | 369.04 | 11179 | PULLIAM STEVEN E | PLEASANT VIEW EST 41 AC. M/L | 1,658.18 | 13425 | KOENIG KARL | 1.96 ACRES |
| 9037 | MONTI ANDREW | LOT 1 NEW RIVER HILLS | 115.50 | 11272 | SMITH STEVEN E | TALLERY MOUNTAIN | | 13447 | LANE FRANKLIN "LIFE" & ETALS | 1/4 ACRE HOWARDS BRANCH |
| 9038 | MONTI ANDREW | BOB CAT DEN LOT 2 NEW RIVER HILLS | 167.64 | 11273 | SMITH DAVID & CYNTHIA W/S | 100 ACRES BLUESTONE HILLS | 548.64 | 13542 | LILLY A CHARLES & MELISSA W/S | 97.13 ACRES M/L HUNGARTS CREEK TRACT A |
| 9039 | MONTI ANDREW | BOBCAT DEN LOT 3 NEW RIVER HILLS | 1,351.46 | 11274 | SMITH DAVID & CYNTHIA W/S | 100 ACRES BLUESTONE HILLS | 547.82 | 13547 | LILLY CHARLES & BAKER- LILLY MELISSA R | 50 ACRES GREENBRIER RIVER |
| 9040 | MONTI ANDREW | BOB CAT DEN LOT 4 NEW RIVER HILLS | 167.64 | 11351 | THE VILLAGE AT ROCK RIDGE INC | LOTS 12 & 12A ROCK RIDGE RESORT | 140.76 | 13549 | LILLY DAVID W & DIANE C W/S | WESTERN HALF OF LOT 7 ORVILLE DANIELS FIELD |
| 9041 | MONTI ANDREW | BOB CAT DEN LOT 5 NEW RIVER HILLS | 118.12 | 11352 | THE VILLAGE AT ROCK RIDGE INC | PIPESTEM VILLAGE .72 ACRES ROW | 123.38 | 13550 | LILLY DAVID W & DIANE C W/S | EASTERN 1/2 OF LOT 7 ORVILLE DANIELS FIELD |
| 9042 | MONTI ANDREW | BOBCAT DEN LOT 6 NEW RIVER HILLS | 118.12 | 11355 | THOMPSON CHARLES C JR | 0.06 ACRES LOT 14 ROCK RIDGE RESORT | 152.88 | 13570 | LILLY DAVID W & DIANE C W/S | PART LOT 35 FARMSIDE 10 FT. STRIP |
| 9123 | OKES LEE ANN | 85 ACRES MOUNTAIN CREEK | 793.88 | 11375 | TOLNAY JOSEPH & JOAN W/S | 3.4 ACS SURVEY PIPESTEM KNOB | 599.94 | 13571 | LILLY HAROLD II & MICHAEL B | LOT (S) 36 FARMSIDE GREENBRIER SPRINGS |
| 9176 | PACK JEWELL RENEE & ETALS | 8.13 ACRES CONS: 9/192 & 9/196 | 301.58 | 11376 | TOLNAY JOSEPH & JOAN W/S | LOT 93 ROCK RIDGE RESORT | 171.08 | 13572 | LILLY HAROLD K | 1.651 ACRES LOT # 12 SPRING HOUSE RETREATS |
| 9273 | RAINES DUSTY WAYNE | CONSD: 8/5.3 & 8/5.4 .68AC & 3.75AC | 237.80 | 11463 | WHITE JAMES BRANDON | 2.70 ACRES M/L ROCK RIDGE RESORT | 709.18 | 13593 | LOHAN KATHLEEN & LAURA ROBERTS & SUSAN TINNEY | LOT 67 BBB GREENBRIER RIVER |
| 9290 | REAL ESTATE BIZ LLC | 1 LOT 12 X 20, BEECH RUN | 52.88 | 11464 | WHITE JAMES BRANDON | 2.70 ACRES M/L ROCK RIDGE RESORT | 2,981.08 | 13594 | LOHAN KATHLEEN & LAURA ROBERTS & SUSAN TINNEY | LOT 68 BBB GREENBRIER RIVER |
| 9296 | REDDEN WILLIAM TRAVIS & HOLLY | 39.45 ACRES "FEE" LITTLE BLUESTONE | 878.74 | 11533 | YOUNG RHONDA & CHRISTINE A SUMNER | PIPESTEM .11 ACRES INDIAN RIDGE | 53.70 | 13667 | MANN REBECCA "LIFE" & CROWDER BRENDON | LOTS 6-7 BLK H RIVER REST I |
| 9313 | REESE TONY R & ELIZABETH W/S | 44.24 ACRES "SURF" JUMPING BRANCH | 403.80 | 11535 | YOUNG RHONDA & CHRISTINE A SUMNER | 1.25 ACRES INDIAN RIDGE | 109.88 | 13701 | MATHERLY JOHN RUSSELL & THELMA SHARON W/S | LOT 33 SEC. 2 W. ALDERSON |
| 9344 | RIFFE RONALD W | 1/4 ACRE "SURF" WILL DODD ROAD | 217.32 | Total For 06-PIPESTEM | | | 24,517.02 | 13702 | MATHERLY JOHN RUSSELL & THELMA SHARON W/S | LOT 32 SEC. 2 HT W. ALDERSON |
| 9396 | SEARS RONALD L JR | 5.51 ACRES "SURF" | 392.48 | 07-TALCOTT | | | | 13746 | MCDOWELL ROBERT WAYNE | 5.25 ACRES GREENBRIER RIVER |
| 9404 | SHAW ALISHA & SPURLOCK MELANIE COOK | 1.057 AC JUMPING BRANCH | 547.82 | Legal | | | Total | 13749 | MCGRW JOANN | 0.55 ACRES |
| 9412 | SHERADY RONALD J & EULA EST | 100 POLES BEECH RUN | 50.26 | Description | | | Due | 13769 | MCKINNEY TARAN TREA & TAYLOR RENEE W/S | HOWARDS BRANCH |
| 9426 | SKIPPER JEWELL RENEE | LOT 75 X 100 LITTLE BLUESTONE | 298.94 | 1 ALIFF JAMES M & RITA M ETAL | | | 102.38 | 13776 | MCMILLION BARBARA GAIL | 1 LOT & STRIP BIG BEND TUNNEL |
| 9475 | STENNETT TOMMY W | LOT 8-COOPER S D 1.04 ACRES HT | 683.38 | ALIFF JAMES M & RITA M ETAL | | | 98.12 | | | 2.145 ACRES HUNGARTS CREEK |
| 9568 | TILLEY PHYLLIS A TRUST | LOT 342 X 400 X 422 | 263.38 | AMICK ALEXANDRIA K | | | 436.32 | 13799 | MEADOWS BEECHER & ELIZABETH M W/S | 16 ACRES HUNGARTS CREEK |
| 9569 | TILLEY PHYLLIS A TRUST | 8 ACRES MOUNTAIN CREEK | 721.96 | BAILEY FRANKLIN T JR | | | 64.20 | 13800 | MEADOWS BEECHER & ELIZABETH W/S | 7.97 ACRES HUNGARTS CREEK |
| 9571 | TODD BERTHA EST 1/2 INST (MINS) | 6.32 ACRES JUMPING BRANCH | 46.54 | BALL DANA | | | 295.90 | 13801 | MEADOWS BEECHER JOHN & ELIZABETH MAY W/S | 1.65 ACRES HUNGARTS CREEK |
| 9572 | TODD BERTHA EST 1/2 INST (MINS) | 195.20 ACRES WHITE OAK MOUNTAIN MINERAL ONLY | 54.38 | BAUTISTA BRYAN & FRANKIE | | | 704.38 | 13814 | MEADOWS JANE | LOT 99 OF BBB SUB DIV GREENBRIER SPRINGS |
| 9733 | WILLIAMS RESOURCES CORPORATION | 0.9 ACRES OR 144 POLES MADAMS CREEK | 90.26 | BERKLEY ASHBY | | | 557.60 | 13877 | MILLS JEAN C | 51 ACRES 90 POLES HUNGARTS CREEK |
| 9738 | WILLIS DONNA & ETALS | PENN VIRGINIA HX#11 ORDERS #2 | 46.54 | BERKLEY ASHBY | | | 373.88 | 13878 | MILLS JEAN C | 103.54 ACRES HUNGARTS CREEK |
| Total For 05-JUMPING BRANCH | | | 23,391.89 | BERKLEY O ASHBY | | | 65.82 | 13879 | MILLS JEAN C | 61 ACRES HUNGARTS CK |
| 06-PIPESTEM | | | | BEVERLEY LAWRENCE M & BECKNER MICHAEL W/S | | | 288.62 | 13880 | MILLS JEAN C | 10 ACRES 90 POLES HUNGARTS CREEK |
| Total | Taxpayer | Legal | Due | BEVERLEY LAWRENCE M & BECKNER MICHAEL W/S | | | 46.68 | 13881 | MILLS JEAN C | 29 ACRES HUNGARTS CREEK |
| Ticket | Name1/Name2 | Description | | BONDS CARLOS RAY | | | 61.56 | 13882 | MILLS JEAN C | 11 ACRES HUNGARTS CREEK |
| 10110 | ADKINS GEORGE "LIFE" | 43 ACRES M/L PIPESTEM WATERS | 256.67 | BOONE WILLIAM SHANE | | | 350.66 | 13909 | MONROE GARDENS, LLC | 1 LOT APP 6.05 ACRES BIG BEND SHED |
| 10179 | BALL JAMIE | LOT#55 (2387SF) ROCK RIDGE RESORT | 135.50 | BOWYER MARY ANN | | | 39.76 | 13912 | MONROE JAMES E JR | 3/4 ACRE ROUTE #17 |
| 10236 | BLANKENSHIP NICK & TESHEA W/S | 0.47 ACRES ROCK RIDGE RESORT | 445.20 | BOWYER RICHARD E JR & MARY ANN W/S | | | 283.38 | 13913 | MONROE JAMES JR | .55 ACRES BLUE LICK RUN |
| 10237 | BLANKENSHIP NICKY DBA VILLAGE AT ROCK RIDGE | 2.32 ACRES ROCK RIDGE WASTE TREATMENT | 152.88 | BOWYER RICHARD E JR & MARY ANN W/S | | | 131.83 | 13914 | MONROE JAMES JR & JENNIFER | 1/2 ACRE ROLLINGSBURG |
| 10238 | BLANKENSHIP NICKY DBA VILLAGE AT ROCK RIDGE | 0.070 ACRES ROCK RIDGE POOL | 217.32 | BOYKO JERRY D | | | 51.41 | 13915 | MONROE JAMES JR & JENNIFER W/S | 1 ACRE 82 POLES ROLLINGSBURG . |
| 10240 | BLANKENSHIP NICKY DBA VILLAGE AT ROCK RIDGE INC | .75 ACRES ROCK RIDGE | 1,005.20 | BRIERS JANIE | | | 113.87 | 13923 | MOORE HAROLD R | CONSD: 12A/89 & 98 LOT 1&2 BLK E & LOT 1&2 BLK H |
| 10241 | BLANKENSHIP NICKY R DBA VILLAGE AT ROCK RIDGE INC | 1.0341 ACRES ROCK RIDGE | 114.50 | BURDETTE CURTIS & JEANETTE | | | 177.14 | 13924 | MOORE HAROLD R & SMITH VANESSA R W/S | CONS-12A/97(L0T3)& 12A/96(L0T4 & 5) RIVER REST #1 |
| 10242 | BLANKENSHIP NICKY R | 0.52 ACRES VILLAGE AT ROCK RIDGE | 3,125.78 | BURDETTE CURTIS & JEANETTE | | | 103.64 | 13933 | MORGAN CHARLOTTE D | 1 LOT 250 SEC 17 WEST ALDERSON |
| 10253 | BOWLING RICHARD & SANDRA | 2.13 ACRES "SURF" PIPESTEM WATERS | 364.60 | BURDETTE VIOLET | | | 88.44 | 13952 | MULLINS WILLIAM T & SHARON S W/S | LOT (S) 25 |

Subscribe to The Hinton News, just \$48/year or \$1 daily. Call 304-466-0005 for more information.

