



VOL. 121 NO. 24

HINTONNEWS.COM

\$1.00

WEDNESDAY JUNE 15, 2022



Comics



Arrest  
In Hinton



## Curbstone Arts Festival takes place in Hinton



Artistic sign announcing the event.

BY REBECCA STALNAKER

The streets and businesses of Hinton were overflowing with artistic expressions on Saturday, June 4, at the Curbstone Arts Festival. Many styles were on display with everything from expressionism to a living art display. Many businesses hosted or sponsored local artists. Exhibits filled shops, museums, parks and town buildings. Additionally, sidewalks around town gained new adornments with incredible chalk art. In the Hinton City Park,

the Summers County Library set up a station where participants could create unique splatter art. In addition to the individual pieces, the canvas protecting the ground became its own art installation. According to Austin Persinger, the Library Director, the large canvas project is titled Spring Rhythm No. 22 and is an answer to Jackson Pollock's Autumn Rhythm No. 30. Boho, a popular local business, sponsored the cost of creating spin art for the first 100 or so people at the Hillbilly Spin Art booth.



A young artist diligently working on a chalk art piece.

This business designs unique spin art on a variety of items. A living art production took place in the Memorial Building. Performers used backgrounds and costumes to mimic various paintings. They would pose for a specified amount of time, and the original was displayed near the stage. The Visitors Center also participated in the festivities by providing a photograph station. Visitors and festival-goers were encouraged to stop by for some selfie fun. Every display, design, and

artist brought something remarkable and distinctive to the festival. In addition to all the visual art, musicians played soft music as festival goes enjoyed the exhibits and activities. For more information on the Curbstone Arts Festival and the future of the event, visit the official Facebook page. You can also stop by the Summers County Visitors Center in Hinton for more information on upcoming events. Additionally, most of the participating businesses and organizations have an active social media presence.

## State democratic leaders seek gas tax relief

BY REBECCA STALNAKER

With fuel prices continuing to rise, local politicians are fighting for relief. West Virginia Senator Stephen Baldwin has started a petition on Change.org to get lawmakers to put gas tax relief on a special session agenda. The petition's description says, "High gas prices affect WV more than most places. Because we have to drive so far each day for school, work, and basic activities, these gas prices are putting a huge squeeze on our family finances." The description continues, "We strongly urge Governor Justice, Senate President Blair and Speaker Hanshaw to put gas tax relief on a special session agenda this summer. Our people need relief right now!" Senator Baldwin presents two possible ways to give West Virginia residents relief from soaring fuel prices. The first option is to place a pause on the state gas tax. This option would provide an immediate difference at the pump. The second option is a rebate offered to "registered motor vehicle owners." In a statement, Senator Baldwin said, "I created it [the petition] because the people in Charleston need to see how gas prices are affecting people's lives. We can take 36 cents off the price right now and fully pay for it. I've been fighting for it for almost three months now, but they keep refusing. They say it's a drop in the bucket. I disagree. If you save \$6 when you fill

up, that's enough savings to afford meat at the grocery store. It's something we can do as a state, and it's something we should do. As soon as possible. People are struggling." Multiple Democratic leaders spoke on the matter in a recent press release. Senator Richard Lindsay (D-Kanawha) said, "Twenty to forty dollars in relief may not mean much to politicians on the radio calling it 'a drop in the bucket,' but to families who are struggling, that could pay for meals or help pay down a utility bill." "People's wallets aren't playthings for politicians to turn into talking points. This affects real people," said Delegate Shawn Fluharty (D-Ohio). "What we do in crisis says a lot about who we are, and there is no doubt this is a crisis for many West Virginians. We need action now. We needed action months ago." Additionally, Democratic leaders involved in the movement have sent an official letter to Governor Justice requesting a special session to address gas tax relief. According to the letter, communications on this matter began on April 22, 2022. The letter further states, "Legislation prepared two months ago remains available to expedite the process of providing relief." At the time of writing, the petition had more than 2,800 signatures, and the number continues to rise. To view or sign the petition, go to [www.change.org/p/gas-tax-relief-for-wv](http://www.change.org/p/gas-tax-relief-for-wv) or visit Senator Baldwin's Facebook page for the link.

## Charity golf tournament to be held



A charity golf tournament will take place on June 25 at the Willowood Golf Course. Signups for the Henry A Gentry III Charity Golf Tournament are available online, by emailing ala-

jha0106@gmail.com or in person at The Willowood. A silent auction will take place during the event. Additionally, vendors will be on site. All proceeds from the

tournament will go to American Heart Association, Salvation Army, Red Barn Retreat for Veterans and scholarships. The tournament fee is \$150 and includes the

awards dinner. General admittance to the silent auction and vendors is \$6. Admittance to just the awards dinner is \$50. Cash prizes will be given to the top three teams.

## Bridge closed on Indian Mills Road

BY REBECCA STALNAKER


According to recent announcements from Summers County Commissioner Mike Gore and Summers County Camping, a bridge on Indian Mills Road is

closed. The bridge in question is off Route 12, leaving Forest Hill, and is just past the ranger station on Indian Mills. This is the second bridge to be closed in that area. The previous closure was at

the mouth of Indian Creek, below the public shooting range. According to unconfirmed reports, there are two detour options. The first is to go to Ballard, near the fire station, and take a right on

Pinhook Road to Shumate Road. Another possible option is to go to Red Sulphur on Route 12 and take Indian Mills from there. Hinton News will provide more information as it becomes available.

## City of Hinton partners with doxo




BY REBECCA STALNAKER

The City of Hinton has partnered with doxo, a bill pay network, to provide more options for sewer customers. Additionally, this new online option accepts multiple payment methods, including debit cards, credit cards and ACH. Customers who link their bank accounts to doxo will be able to make payments without any added fees. Hinton City Manager Cris Meadows, said, "We are thrilled to be able to offer an additional way for our customers to securely pay their

bills, through a single login, on any device and using any payment method they want." The Head of Communications for doxo, Liz Powell, said, "doxo was founded on the idea that it should be easier for consumers to pay their bills. We are excited to partner with the City of Hinton to provide them with a simple, secure and free way for their customers to pay their bills." To access the new bill pay portal, go to [www.doxo.com/info/city-hinton-sanitary-board](http://www.doxo.com/info/city-hinton-sanitary-board) or visit [www.hintonwva.com](http://www.hintonwva.com)



# Search warrant execution leads to arrest in Hinton



Angela Crouse

BY REBECCA STALNAKER

Summers County police officers executed a search warrant at a Hinton residence on Tuesday, June 7. Angela Crouse, 33, of Hinton, was arrested on drug-related charges following the conclusion of the search.

According to the criminal complaint, officers discovered 14.43 grams of a “clear crystal substance” that they believe to be Methamphet-

amine. Additionally, \$450 in US currency was found in the home along with two sets of digital scales. Three cell phones and a tablet were also found and collected as evidence.

One of the scales allegedly had Crouse’s name on it. The criminal complaint further states that both scales contained residue from a clear, “crystal like” substance.

Crouse was placed under arrest and transported to the Sheriff’s Office for pro-

cessing. According to the criminal complaint, after being read her rights and signing the necessary form, Crouse gave an audio recorded statement where she admitted to distributing Methamphetamine.

Following the completion of processing at the Sheriff’s office, Crouse was transported to Southern Regional Jail. At the time of writing, Crouse remains at SRJ, and her bail has not yet been set.

# Talcott Elementary student among regional winners of “When I Grow Up” essay contest

BY WV TREASURER MOORE’S OFFICE

State Treasurer Riley Moore today announced the 15 regional student winners and statewide teacher winner of this year’s SMART529 “When I Grow Up” essay contest.

This year marks the 15th anniversary of the “When I Grow Up” essay contest and the 20th anniversary of West Virginia’s SMART529 savings plan.

“This annual essay contest is a great way for parents to sit down and talk with their children about the future and what they want to be when they grow up,” Treasurer Moore said. “It inspires kids to dream and start thinking about how they want to accomplish those dreams.”

The annual essay contest asks students in kindergarten through fifth grades to write an essay about what they want to be when they grow up. The teacher portion of the contest asks elementary school teachers to submit an essay about how they would use the contest in the classroom.

The winners are being announced just ahead of national 529 Day, an annual celebration on May 29 (5/29) that raises awareness for 529 college savings plans around the country.

Each regional winner will receive \$500 invested into a SMART529 account. An additional \$4,500 will be awarded to a grand prize winner, who will be randomly selected during a reception and ceremony Sept. 16 at the Culture Center in Charleston.

Each regional winner’s school will also be awarded a \$500 cash prize to support school programs.

More than 2,800 students around the state participated in the contest. Essays from three age groups (grades K-1, 2-3, and 4-5) were judged in each of the five geographic regions, for a total of 15 regional winners.

The winners, their schools and their dream professions are:

2021 “When I Grow Up” Contest Student Winners

Region One: Benjamin Russell, 1st Grade at Chapmanville Primary School, Logan County – Primatologist

Malik Mohammed, 3rd Grade at Maxwell Hill Elementary, Raleigh County –



State Treasurer Riley Moore

Botanist

Jersey Gruskievich, 5th Grade at Talcott Elementary, Summers County – Social Worker

Region Two:

Aletheia Goodwin, Kindergarten Home School Student, Cabell County – Zoo-keeper

Hayden Vernon, 3rd Grade at Point Harmony Elementary, Kanawha County – Marine Biologist

Emma Elizabeth Bonar, 5th Grade at Prichard Elementary, Wayne County – Children’s Counselor

Region Three:

Alexander Ammons, Kindergarten at East Dale Elementary, Marion County – Geologist

Sam Goodwin, 3rd Grade at Eastwood Elementary, Monongalia County – Seismologist

Silas Michael Scott, 4th Grade at Nutter Fort Intermediate, Harrison County – Architect

Region Four:

Ethan Smith, 1st Grade at Driswood Elementary, Jefferson County – Structural Collapse Rescue Technician

Ellie Eisenbrey, 3rd Grade Home School Student, Randolph County – Activist & Engineer

Weston Higson, 4th Grade at Frankfort Intermediate, Mineral County – Fisheries Biologist

Region Five:

Kambri Neill, Kindergarten at St. Mary Catholic School, Wood County – Veterinarian

Gianna Capri White, 3rd Grade at Our Lady of Peace School, Marshall County – Surgical Oncologist

Lacey Pauley, 5th Grade at Steenrod Elementary, Ohio County – Marine Biologist

Kindergarten through fifth grade teachers also had the opportunity to compete in the teacher portion of the essay contest. This year’s winning teacher will receive a \$2,500 cash prize.

# Community Obituaries



Randall S. Ballard BALLARD

Randall S. Ballard, 66, of Hinton, passed away on June 1, 2022.

Born November 10, 1955

in Summers County to the late William Clayton and Garnet Faye (Donohoe) Ballard.

Randy was a former Summers County Sheriff’s Deputy of 5 years. He retired from CSX Transportation with 34 years of service. He was an avid outdoorsman who enjoyed hunting, lawn care, and reading. He was a member of First Baptist Church and the Emmaus Sunday School Class.

In addition to his parents, he was preceded in death by his half brother, Charles F. Ballard.

Survivors include his wife of 33 years, Debbie Ballard; one daughter, Lynette Bal-

lard; one son, Jarrod (Jesse) Ballard; one grandson and the joy of his life, Rhett Ballard; one brother, Steve (Kim) Ballard, and their son, Matthew; and one half brother, William C. Ballard Jr.

Private family services will be held at a later date.

Donations of sympathy may be made to the Summers County Sheriff’s Department at 123 Temple St. Hinton, WV 25951 towards their K-9 fund.

Condolences may be sent to the family at [www.ronaldmeadowsfp.com](http://www.ronaldmeadowsfp.com).

Arrangements are by the Ronald Meadows Funeral Parlors of Hinton.

# Flower baskets arrive in Alderson

Lovely, red begonia baskets once again hang on the lamp posts in Alderson. Paid for by sponsorships from generous people and groups and watered throughout the summer by Ross Copenhaver, they brighten everyone’s day.

The flowers were grown by Blue Ridge Farms in Williamsburg, transported by Don and Marcia Sutherland, and hung with the help of town staff.

Doris Kasley, president of Alderson Main Street said, “They look small now but just wait to see how they grow with Ross’s great care!”

Alderson Main Street, who manages this project, thanks all the donors who made it possible. Anonymous in memory of Kayla; Charles and Betty Mulkey; Bob and Carolyn Holliday in memory of Mitty Miller Grizzard; Sue Ellen Grizzard; Linda and Roy Loudermilk; Melinda and Jim Russell; Jo Perez; Old Victorian Inn; Alderson Women’s Club; Steve Keagle; The Thrasher Group by William R. Watson; Roger and Betty Thomas; in memory of Mary Harnest by son Ernest Bryant and daughters Sally Mueller and Vivian Sheppard; Marjorie and Richard Witcher; and Ginny and Sam Walker.



Flower basket on the lamp post in Alderson



For All Your Plumbing Needs, Contact

**Donnie Zimmerman Plumbing**

**304-222-2630**

*Backflow Installer & Tester • 12 Years Experience*

*10% Discount For Seniors • Free Estimates*

Now accepting all major credit cards.

THE HINTON NEWS

WEB: [hintonnews.com](http://hintonnews.com)  
Postal Permit #USPS-246-180

Published by

ECENT CORPORATION

188 Foster Street,

Lewisburg, WV 24901

VP of Advertising:

Susan Smith-Linton

[susan@wvdn.com](mailto:susan@wvdn.com)

Publisher:

Scot Refsland, Ph.D.

[publisher@wvdn.com](mailto:publisher@wvdn.com)

Advertising Rep:

Sanya Chafin

[sanya@wvdn.com](mailto:sanya@wvdn.com)

Editor:

Rebecca Stalnaker

[rebecca@wvdn.com](mailto:rebecca@wvdn.com)

Please contact the Hinton News Office for subscription information. #304-466-0005

Managing Editor:

Sarah Mansheim

[sarah@wvdn.com](mailto:sarah@wvdn.com)

POSTMASTER: Please send change of address to publication.

**Main Street Care**

**304-466-6090**

*“A Small, Helpful Nursing Home”*

SUMMERS COUNTY HOSPITAL 3RD FLOOR

*Now Accepting Private Pay & Medicaid Residents*

**Certified Nursing Assistant Applications Being Accepted!**

**PUBLIC ANNOUNCEMENT**

Summers County Schools will be destroying all special education student records that have been inactive for at least 6 years, through June 1, 2016.

If you wish to obtain a copy of your special education records, please send a written request before August 31, 2022, to:

Linda D. Knott, Ed.D.

Director of Student Services

Summers County Schools

418 Temple Street

Hinton, WV 25951

304-466-6000

Cordially,

*Linda D. Knott*

Director of Student Services

**NEW RATES AFFECTIVE APRIL 1, 2022**

**SUBSCRIBE TO THE HINTON NEWS!**

Carrier Delivery Rates	Monthly \$4.00	3 Months \$12.00	6 Months \$30.00	12 Months \$48.00
------------------------	----------------	------------------	------------------	-------------------

**USPS Postal Delivery Rates**

In-State Delivered Subscription (Annual) \$72.00

Out-of-State Delivered Subscription (Annual) \$75.00

**Call The Hinton News Office at 304-466-0005 to Subscribe or subscribe online at [hintonnews.com](http://hintonnews.com)**





## WVU Tech Women's Basketball welcomes Avery Lucas

Avery Lucas, Lincoln County High School, 5'8", Guard, West Hamlin, West Virginia Pre-med Major 2021, 2022 - West Virginia AAA Honorable Mention All-State

2022 - Herald Dispatch All Tri-State Girls Basketball Team, National Honor Society

What they are saying about Avery:

"Avery Lucas is a well-rounded basketball player that is very good in many different facets of the game. Fantastic leader, great work ethic, great person, and great student. She is absolutely one of the best competitors that I have ever coached. I see great things ahead for her in the coming years as part of the WVU Tech Women's Basketball program, and I

look for her to make a significant positive impact for the program." ~Randy Adkins, Head Girls Basketball Coach, Lincoln County High School

"Avery Lucas is a well-rounded basketball player that is very good in many different facets of the game. Fantastic leader, great work ethic, great person, and great student. She is absolutely one of the best competitors that I have ever coached. I see great things ahead for her in the coming years as part of the WVU Tech Women's Basketball program, and I look for her to make a significant positive impact for the program." ~Justin Blankenship, WVU Impact AAU

"Avery is another product of our commitment as a program to bring the best play-



ers in West Virginia to WVU Tech. She comes from a good program and is an outstanding student. Avery has a scorer's mentality and can play all perimeter positions. Her versatility gives her op-

portunities to contribute in a variety of ways. Congratulations Avery! We are happy to have you as part of the Golden Bear Family!!! ~Coach Hodge

## WV Foster, Adoptive & Kinship Parent Network hosting second annual conference

Members of the WV Foster, Adoptive & Kinship Parents Network, an organization that serves more than 1,300 parents statewide, will gather virtually on Zoom for the organization's annual conference over several evenings beginning June 21. The goals of this four-day event are to provide an opportunity for foster, adoptive, and kinship parents from across the state to connect with each other, hear from leaders in child welfare, and gain valuable skills and resources to support them in providing care for children living away from their biological parents. Currently, there are over 6,000 West Virginia children in foster or kinship care, with significant increases in the past few years.

The conference will be held over four evenings from 7:00-9:00 p.m. on June 21, 23, 28, and 30. Each day will consist of a keynote presentation followed by three simultaneous workshops. Conference workshops are organized into three tracks: Advocacy,

Parenting & Resources, and System & Processes.

Speakers include:

Lynn Johnson, President and Founder of ALL IN Fostering Futures and former Assistant Secretary for US Health and Human Services' Administration for Children and Families Barb Clark, Parent Support & Training Specialist with the North American Council on Adoptable Children

Members of the Children's Trust Fund Alliance Birth and Foster Parent Partnership (BFPP)

Deena Shelton, Associate Professor of Counseling - Concordia University Irvine

Sky Kershner, Assistant Professor in Psychiatry at WVU School of Medicine, Charleston Division

The first 100 foster, adoptive, or kinship families who register will receive a box of resources and tools to support them in caring for children. People interested in becoming foster or kinship parents are also welcome to attend. Registration is free and at-

tendees will be eligible to receive a certificate they may use to request annual training hours to meet their certification requirements.

When asked about last year's conference, Rebekah Whitlow, a foster parent in Kanawha County said, "As a newer foster parent, last year's conference gave me the opportunity to connect with foster families with similar lived experiences and learn together how to best support our kids. I'm looking forward this year to being a "seasoned" foster parent and helping those who are new to our community."

Elizabeth Mobley is a foster parent in Berkeley county. She said, "Last year's conference was thoughtful, well produced and, since it was virtual, super user friendly! I

appreciated the opportunity to hear from experts in the field as well as parents and caregivers that have been participating for quite some time, choosing to share their wisdom and hearts with us. Foster care, kinship, adoption is not an easy journey. So having a conference such as this, geared towards the adults created an experience I'll never forget and honestly look forward to the next one! "

This conference is made possible by generous support from The Claude Worthington Benedum Foundation, The Greater Kanawha Valley Foundation, Binti, and Aetna Better Health.

Interested families should visit [www.wvfosterparents.org](http://www.wvfosterparents.org) for more information and to register for the conference.

## Area students named to New River CTC president's and dean's list students

Over 250 New River Community and Technical College students were named to the president's list and dean's list for the spring 2022 semester.

President's List students must carry a minimum of 12 semester hours and earn a grade point average (GPA) of 4.0 for the semester, not including foundational courses.

President Dr. Bonny Copenhagen announced that the following local students have earned the president's list designation for the spring 2022 semester:

Alderson: Todd Allen Riggs, Justina Renee Williams, Charmco: Kaylee Breann McClung,

Frankford: Tessa Lynn Fergus, Hillsboro: Emily Sullivan Cate,

Lewisburg: Logan M. Brooks, Mackenzie Autumn Feamster, Alethea Crystal Gallagher, Michael T. Teatreault,

Lindside: Erica Kandice Daniels, Dale Emerson Salmons,

Marlinton: Mikenzi Karleigh McMullen, Chasten Delynn Taylor,

Peterstown: Serrell Garee, Rainelle: Amanda Marie Bryant, Christina M. Lester, Renick: Jack Sinclair Hanna,

Ronceverte: Jonas Xavier Ransom, Victoria Shea Reynolds, Emily R. Smith, Ellen M. Weikle,

Rupert: Jayden Edward Osborne, Sinks Grove: Amanda Jean Dowdy,

Union: Emma Gray Boggs, White Sulphur Springs: Braylenn S. Dowdy.

Dean's list students must carry a minimum of 12 semester hours (foundational courses do not count toward the

minimum requirement), earn a GPA of 3.25 for the semester or better and fail no courses.

The following local students have earned the dean's list designation for the spring 2022 semester:

Alderson: Ariana J. Angel, Kiara Jade Phillips, Ryan A. Reynolds, Emma Grace Robinson, Bridgette Nicole Smith,

Ballard: William Glen Hobson,

Caldwell: Megan Nicole Howard,

Frankford: Sara Michelle Morgan, Jared William Shoffner,

Lewisburg: Kaeley Morgan Asbury, John M. Augustine, Juliana Elizabeth Crews, Maggie Elizabeth Merriman, Ian Scott Perdue, Katherine Ratliff, Paige A. Rowan, Tiffany Danielle Sampson,

Lindside: Cole Randall Basile, Savanna Nicole Charlton, Megan Georgia Daniels, Clay Alan Williams,

Marlinton: Kyleen Elaine Alkire, Josey N. Duncan, Elizabeth Ryan Hefner, Matthew W. Pritt,

Maxwelton: Jaden Ray Baker, Andrew Joseph Seldomridge,

Quinwood: Amanda Renee McCrory,

Renick: Chelsea Ozell Brown,

Ronceverte: Maggie Grace Bostic, Brianna Ilizzabeth Lego-Clemens, Christopher Coy Linton, Tyrissa Nicole Martin, Katie Lee Summers,

Rupert: Luther Brown, Tiffany Louise Cooper,

Union: Kylie J. Dunbar, Lil-

lian Jade Nickell,

White Sulphur Springs: Jo Ann Chestnut, Courtney Jane Nicholson, Laken Mae Coles, Garrett Allen Hanna, Brittany Nicole Dempsey, and Williamsburg: Melissa D. Wolfe.

### RICHARD M. GUNNOE ATTORNEY AT LAW

*PRACTICING LAW IN HINTON SINCE 1983*

**Divorce, Social Security,  
Personal Injury, and Criminal**

114 James St., Hinton, WV 25951  
**304-466-2697**

*Call For Appointment*

## The Hinton News Dining Guide

To Reserve Ad Space Call 304.701.2360  
Or Email [sanya@wvdn.com](mailto:sanya@wvdn.com)

### Come in for lunch or dinner

- Open Daily
- Lunch and dinner specials
- Desserts are made fresh

**THE MARKET**  
COURTHOUSE SQUARE

(304)466-6626



### Hours

Mon.-Fri. 10.30 a.m.-9 p.m.  
Sat. & Sun. 10 a.m.-9 p.m.

HC 78 BOX 6, Hinton, WV

**Call: 304-466-1700**



## ADVERTISE WITH US

**Call or Email Us to  
Place Your Ad Today!**

**681-264-0020**  
**[sanya@wvdn.com](mailto:sanya@wvdn.com)**

THE HINTON NEWS  
FOR THE INFORMED SUMMERS COUNTESS SINCE 1977

## The Ritz



Call our movie hotline  
or visit our website  
for showtimes!


**(304) 466-6684**  
**[ritzwv.com](http://ritzwv.com)**






# ENTERTAINMENT & COMICS PAGE


## Beetle Bailey



## Blondie




## Daddy Daze



## Dustin




## Marvin



## Mother Goose and Grim



## Mutts



## Zits



# ROYAL STARS HOROSCOPE

BY GEORGIA NICOLS

**MOON ALERT:** There are no restrictions to shopping or important decisions today. The Moon is in Capricorn.

**HAPPY BIRTHDAY** for Wednesday, June 15, 2022:

You are an easygoing person with a fine mind and intellectual interests. You're entertaining because you are gifted and multitasking. You are also generous and philanthropic. Because this year is the last year of a nine-year cycle for you, it will be a time of wrapping things up and finishing projects -- a time for completions and endings.

The Stars Show the Kind of Day You'll Have: 5-Dynamic;

4-Positive; 3-Average; 2-So-so; 1-Difficult

**ARIES (March 21-April 19)**

2★ Patience is the antidote to anger. Remember this when dealing with parents and bosses today, because you might want to lash out. However, this can often lead to regret. ("Did I just say that?") Instead, be patient and let things cool down. Tonight: Follow the rules.

**TAURUS (April 20-May 20)**

3★ Avoid controversial subjects like politics, religion and racial issues today, because these are hot buttons, and today is a poor day to discuss anything touchy. Be smart and give these situations a wide berth. Instead, focus on

money-making ideas, cash flow and possessions. Tonight: Travel interruptions.

**GEMINI (May 21-June 20)**

2★ With Mercury and the Sun in your sign now, you're talkative and convincing! Nevertheless, disputes with others about shared property, bills, debt and banking issues could arise. Steer clear of this and focus on physical athletics and fun competition. Tonight: Check banking details.

**CANCER (June 21-July 22)**

2★ Tread carefully today, because disputes with others, especially authority figures, could ruin your day. Who wants this? Not you. You want to have a positive, happy day.

Therefore, choose positive options. Don't get involved in arguments. Don't be critical of others. Tonight: Someone surprises you.

**LEO (July 23-Aug. 22)**

2★ Don't get your belly in a rash today arguing with someone at work or about religion, politics or race, because this is a bad day for conflict, and things could get nasty. Wait for another day to state your case. (There are none so deaf as those who are wearing headphones.) Tonight: Check your health and pets.

**VIRGO (Aug. 23-Sept. 22)**

3★ Parents must be patient with their kids today, and romantic partners must be patient with each other. Sports colleagues also will be tempted to fight. This is because today the Moon is at odds with fiery Mars, which makes people irritable, rash and hasty. Zip thy lip! Tonight: Social plans change.

**LIBRA (Sept. 23-Oct. 22)**

3★ Domestic conflicts and arguments at home or with family members are likely today. Knowing this ahead of time, you can avoid nasty confrontations. Don't even go

there. Instead, focus on learning something new today. Perhaps you can make travel plans for the future. Tonight: Patience at home.

**SCORPIO (Oct. 23-Nov. 21)**

2★ Steer clear of friction and nasty arguments related to your work, a pet or something to do with your health, because these kinds of disputes will arise today. Fortunately, with Venus opposite your sign, you will charm everyone. Tonight: Avoid accidents.

**SAGITTARIUS (Nov. 22-Dec. 21)**

2★ Arguments about money or possessions might take place today with your kids or a romantic partner. But this is just a temporary dark cloud on your horizon. Don't give in to an urge to engage in disputes or be quick with a nasty retort. Take the high road. Tonight: Guard your assets.

**CAPRICORN (Dec. 22-Jan 19)**

3★ Today the Moon is in your sign, which will always heighten your emotions. However, it will slightly increase your good luck, so go with that. Be smart and avoid arguments with family and relatives. Fortunately, relations with your

kids are warm and friendly. Tonight: Sudden changes.

**AQUARIUS (Jan. 20-Feb. 18)**

3★ Today you will prefer keeping a low profile, even though you might be unhappy about something. In fact, your frustration might be that you are unhappy but you can't speak up. (The worst!) Today your best option is to go along to get a lot. Tonight: Restless feelings.

**PISCES (Feb. 19-March 20)**

3★ You might find yourself at odds with a friend or a member of a group today, which is unfortunate, because you want to get along with these people. Fortunately, Venus will save you by sweetening your words and helping you see a win-win solution (especially about finances or something you own). Tonight: Surprise from a friend!

**BORN TODAY**

Rapper Ice Cube (1969), actress Courteney Cox (1964), actor Neil Patrick Harris (1973)

\*\*\*

Find more Georgia Nicols horoscopes at georgianicols.com.

(c) 2022 by King Features Syndicate Inc.

# SHEFFER CROSSWORD

**ACROSS**


1 Plead  
4 Belfry  
7 Suitor  
8 Comforter  
10 Italian wine  
11 Steamy  
13 Deep sources of water  
16 Director Craven  
17 Varieties  
18 Pitch  
19 D.C. VIPs  
20 Seized wheels  
21 Crossword diagrams  
23 Taters  
25 Estate beneficiary  
26 Plane reservation

**DOWN**

1 Out  
2 Roof  
3 Surmised  
4 Over-cooked  
5 Acknowledges  
6 Head, to  
7 Drill  
8 Sweeties  
9 Inclined  
10 Cutting tool  
11 Justice Dept.  
12 Agency  
13 Cheesy pasta  
14 Dish  
15 Like  
16 Ire  
17 Cheery tunes  
18 Dispersers  
19 Architect I. M.  
20 Applauds  
21 Charged bits  
22 "No seats"  
23 Army address  
24 Trench  
25 Chaps  
26 Cere-mony  
27 Brief moments  
28 Well-worn trail  
29 That fellow's  
30 Factions  
31 Submit taxes online  
32 Starbucks size  
33 Sweetie  
34 Diner orders  
35 "Kinda" suffix  
36 Coin toss  
37 Deco artist

**Solution time: 23 mins.**

**Last Wednesday's Answer:** (Answers Next Wednesday)



### JUMBLE

Unscramble these Jumbles, one letter to each square, to form four ordinary words.

**PRAAK**  
**HSIOT**  
**SRUTYT**  
**GNININ**

**THE**

**THAT SCRAMBLED WORD GAME**  
By David L. Hoyt and Jeff Kneuk

Time to live, whether we're dead or alive! Drinkers on me!

Now you're talking! Must be the booze. A Bee's knees for me!

I feel like we're not alone.

WHEN THE GHOST OFFERED TO BUY DRINKS FOR ALL THE OTHER GHOSTS, THEY SAID ---

Now arrange the circled letters to form the surprise answer, as suggested by the above cartoon.

©2022 Tribune Content Agency, LLC All Rights Reserved.

Last Wednesday's Answer: Jumbles: OUTDO LIGHT HOLLER SPRUCE Answer: When their new air conditioning unit broke down so quickly, they — LOST THEIR COOL

# SUDOKU PUZZLE

**Conceptis Sudoku** By Dave Green

		3	7	6	9	1	8	
8								5
7			5	4				9
2		6			7		1	
3			8		9		4	
9					8		6	
		2	3	1	5			8
							7	
				6	5	4		

Difficulty Level ★★★

6/15

©2022 Conceptis Puzzles, Dist. by King Features Syndicate, Inc.

Fill in the grid so that every row, every column, and every 3x3 grid contains the digits 1 through 9. That means that no number is repeated in any row, column, or box.

**(Today's Answers Next Wednesday)**

**Answer To Last Wednesday's Puzzle:**

8	7	4	5	9	3	6	1	2
5	2	1	8	4	6	9	7	3
6	9	3	1	7	2	4	5	8
3	8	5	4	2	1	7	6	9
7	1	6	3	8	9	2	4	5
9	4	2	6	5	7	8	3	1
4	5	7	2	1	8	3	9	6
2	6	9	7	3	5	1	8	4
1	3	8	9	6	4	5	2	7

Difficulty Level ★★★

6/15





CLASS I-o LEGAL

OFFICIAL DELINQUENT PROPERTY LIST

List of real estate and personal property in the County of SUMMERS delinquent for the non-payment of taxes for the year of 2021.

Listed amounts include interest and publication fees as of the 1st day of May, 2022.

2021 PERSONAL PROPERTY

01 - FOREST HILL			
NAME OF PERSON CHARGED WITH TAXES	PROPERTY	AMOUNT DUE	
ADKINS ALICIA	17 FORD FUS16555	112.36	
ADKINS BILLY OR JUDY	15 FRAM BLDG300 15 COVE DECK300	28.47	
ADKINS ESTEL E & IVY L	04 WILD CAT 2513 01 WOOD DECK300	99.66	
ADKINS SONNY F OR CAROLYN S	17 KEYS HIDE8640 00 DECK 10X2923	173.74	
ANDERSON ROBERT	10 KEYS MONT7873 00 11X2 WOOD685	140.58	
ANGELL BENFORD S JR	02 HYUN ELAN KMHND55D724042961 675	29.79	
BENNETT COREY A	18 NISS SENT5730	100.74	
BLEDSOE CHARLES KEVIN	18 12X3 BLDG2624	56.98	
BOOTHE WILLIE OR	07 SUNN CAMP3050	62.97	
BOWER TYLER	99 CHEV CAVA300	24.23	
BRAGG RANDALL D	05 JAYC JAYF3000	62.27	
BROOKS TEDDY & ROBIN	05 DUTC 24FT1624 00 8X16 PORC300	47.12	
CARTER GREGORY	16 FORD F1501FTWE1F0GFB03692 13140	210.92	
CHEESEBROUGH THOMAS R	05 FORD RANG 1FTYR10D85PA09786 1410	46.58	
CLINE RANDALL M & CRAWFORD BRETT	84 PROW 24FT969 00 SHED PORC461	40.15	
CRAWFORD KEVIN S	92 CHEV K150300	24.23	
DEAVER VICKIE	97 CHEV C1501220 95 SEA BOAT300	32.55	
DICKSON SODONIA A	18 BUIC ENCO8445	138.98	
DOLIN DAVID	07 CHEV AVE0720	30.15	
DOLIN JAMES DAVID & SHEILA	88 WILD CAMP WILDERNESS CAMPER 486	27.03	
ELLIS ROGER L & MICHELLE	11 JAYC FLIG3120 00 8X12 WOOD498	75.22	
GILL TANNER E & GILL ZACH	04 AERO LITE2169 00 6X20 DECK300	54.80	
GUNNOE ARVILLE OR JOYCE	02 JBC BOAT WV0138Z 314	327.33	
HAGER JERRY	14 CHEV SILV10695	170.69	
HART ROBERT	07 FORD SIER 4X4TSEE217J032095 4200	80.94	
HARVEY RUBY	00 CARP CARP658 00 6X10 PORC300	88.45	
HODGE BRENDA KAYE	91 1991 NORR7410	72.21	
HONAKER BRIAN	08 FORD ESCA 1FMCU91358KD50049 1680	44.38	
HOWELL KENNETH & LAURA	11 HYUN ACCE KMHC3AC5BU191465 1290	53.53	
HUFFMAN FRANCES	01 DODG RAM 4485 06 CHEV COBA750	590.83	
HYLTON JEFF	07 ASM TRLR WV150028 300	304.75	
JOHNSON RANDALL E	93 FORD RANG 1FTCR15U1PTA27818 300	79.26	
JUSTICE SUMMER B	11 GULF 321T5640	99.47	
KENNEDY KEVIN	19 GMC SIER15255	234.93	
KOR JESSICA	04 CHEV MAL1945	33.32	
LARES JOSEPH	20 BLDG 10X22100	49.59	
LARSEN RICHARD OR LAWSON CHRIS	95 SIER CAMP810	31.41	
LILLY JAMES E & SAMANTHA	01 JAGU S-TY900 14 TOYO VENZ7155	133.50	
LILLY JAMES E III & LUSK RICHARD & REGINA	14 OPEN ROAM900 20 PORC WOOD600	155.27	
LYKINS MARK LEE JR	04 SUBA IMPR JF1GD29684G513909 2595	62.04	
MARTIN PAULA M	07 HOND ACCO1665 00 HOND VT75300	277.28	
MASSEY KELLY	06 SUNN CAMP 47CTDN275M421454 2700	59.18	
MILLS ALAN	16 DODG DART 1C3CDFH9DG803432 4515	85.53	
MINOGUE JOHN PETER	04 JEEP GRAN1140	36.06	
MOORE HARRY OR	99 SANP FTR 990 00 8X20 DECK420	46.85	
MORGAN HERBERT L JR	73 HOLI CAMP300 00 8X16 PORC370	36.31	
MORGAN LARRY	06 CHEV IMPA1425 99 CHEV TAOH0826	65.42	
NELSON ROGER	00 KEYS STH 2095 00 10X2 DECK300	53.74	
PARKER JULIE OR JOE	66 YELL STON300 00 6X8 ROOM415	35.98	
PERKINS GARY	89 AVAL TRAV900 00 8X34 PORC513	54.36	
PHILLIPS RAYMOND	91 PROW 31 F900 00 CANO 20X2967	82.06	
RAINES MELISSA	00 10X1 SHED480 18 PUMA 32RK13020	210.22	
RATLIFF AMY L	09 FOUR CAMP 47CTFTU239G529602 6000	107.07	
SMITH JOANN	90 CHEV K150300	24.23	
SMITH MICHAEL	94 FORD F150 1FTEF14Y8RNA88631 300	32.18	
SMITH RONALD L	17 KIA FORT5145	92.50	
SOMERVILLE ROBERT & CHRISTINA	16 MITS LANC4710 97 MSB9 71684314	116.76	
TESTEMENT CHESTER	00 FLEE CAMP1762 00 20X3 CARP1489	65.82	
VAN VALKENBURGH JOY V	00 VICT V92C 5VPBC15D3Y3002460 786	47.12	
VANCE KEITH OR KAREN	15 PUMA CAMP7410 00 12X8 WOOD300	128.63	
WALLS ROBERT OR DONNA	06 THOR CAMP2700 00 DECK 10X1300	62.27	
WEIKLE RUSTY	09 HOND ODY52505 55 MOBI LEH02754	74.70	
WILLIAMS BUFORD & DIANE	15 PUMA 31BH900 00 DECK DECK300	159.48	
WILLIAMS CHRIS L	80 VIKI CAMP360 20 12X2 FRAM840	80.28	
WILLIAMS GARY L & GENEVA	77 FORD TRUC300 79 FORD TRUC300	58.47	
WILLIAMS JEFFREY	92 OAKW OOD 3384	43.84	
WILSON STONY A & WORKMAN KENNETH	00 ROCK 26' 900 00 8X20 DECK300	36.91	
	69 CHEV CAMA 124379N679306 1440	114.08	
	04 CHRY 300M 2C3HE76KX4H619183 300	122.19	
	16 CHEV CRUZ 1G1BA5SM1G7217923 4080	317.62	
	05 GULF INNS 1N1LGTM2051062877 2170	51.50	
02 - GREENBRIER			
NAME OF PERSON CHARGED WITH TAXES	PROPERTY	AMOUNT DUE	
ADKINS FRANCES C	00 DODG DAKO878	32.37	
ADKINS JOSEPH L & JANET	94 CHEV C150300 94 TOYO T100300	367.02	
ADKINS MELVIN M	15 NISS FRON7620	127.36	
ADKINS ROY E & RUTH	00 CHEV NEW 1013	34.28	
AKERS TIMOTHY	73 CREE CAMP180 00 CANO 18X1650	59.59	
ALI CAROL	03 TOYO CAMR1320 04 CHEV CAVA690	48.32	
ALOIS RICHARD & JACQUELINE R	04 LEXU RX 2T2HA31U94C035484 2610	244.68	
ALTARE NATHANIEL	91 TOYO TACO300	24.23	
ANDERSON TREVOR	11 NISS TITA 5385 1N6BA0CJ4BN303604	124.87	
ANGLAS KARLEEN	15 MITS OUTL 44AAR4AU7FE055424 4665	87.71	
BENNETT JIMMY D	04 SUZU FORE495	26.97	
BENNETT SAVANNA H	01 VOLK NEW 915	32.91	
BISHOP BENJIMIN & SHERRY	12 DODG JOUR2610	56.77	
BOLEN TAMMY	09 TIMB 270B1441	40.31	
BOLT JAMES	98 DODG GRAN720	30.15	
BRAGG FRANK L	96 FORD F150 1FTEF15Y4TNA04536 300	210.92	
BRAGG JESSIE D	97 1997 OKW 4092	48.82	
BRAGG NORMA	73 SHAS CAMP570 00 META 18X1600	36.50	
BROWN NORMA	04 GMC SIER1890	46.64	
CAB EAST	18 FORD ESCA7680	128.21	
CARR LAWRENCE	00 CANO 18X3882 00 PORC 8X20360	73.06	
COLE JENNIFER	14 DODG CHAL 2C3CDYAG7EH313811 5940	366.88	
COOK GLENNA J	00 FORD F150 1FTRX18L7YNA98563 1282	129.19	
DAVIS CHARLOTTE	96 JEEP CHER489 84 HOND PREL300	31.12	
DAVIS TINA	07 CHEV TRAI 1GNDT13S772307182 1605	43.28	
DUNFORD NORMA	98 1988 MH H3810	46.85	
FARLEY MICHELLE & JAMES	08 DODG RAM 3D7K2S2A88G229566 5910	321.56	
FORREN DARREN L JR	09 BMW 3 SE 2175 WBAPK73569A464262	51.56	
FOX ARIZONA	20 CARR TRLR 4YMBU1015LV010250 300	78.77	
GILL JAMES N	86 FORD RANG300	24.23	
GILL PAUL & DANIELLE	87 FORD TRUC 1FTEF14Y6HLA34755 300	52.22	
GREENBRIER CEMETARY	00 OTHR OTHR240 00 CE - COMP32	23.84	
HARRAH CODY	19 CHE SILV 3GCUYEED5KG195370 20715	320.58	
HARRAH JACKIE D	14 FORD F150 1FTFX1EF5EFB75700 7545	129.60	
HARVEY MARY	12 NISS VERS1485	40.94	
HENSBLEY CANDICE	14 NISS ROGU 5N1AT2MV5EX82164 4455	107.54	
JACOBY JESSICA	16 SUBA FORE750	126.09	
JOHNSON LEE ANN	11 CADI SRX- 4455 3GYFNEEY8BS680372	134.27	
KESNER MELISSA	85 DOD W250 1B7HW2479SF626533 300	188.47	
LEMON JAMES L & SANDRA G	06 DODG RAM 2565	56.15	
M & J TRUCKING	13 PIT TRAI 5JYLB3520DP130085 6505	313.72	
MCCOMAS JAMES R JR	11 CHEV SILV 1GCRKSE34BZ106725 6180	109.68	
MEREDITH JACK & SHARON	03 FORD F1502430 14 CHEV CRUZ2910	95.24	
NEW BRIER LODGE MOTEL	00 OTHR OTHR3300 00 ME - MACH760	88.00	
NORTHERN DELBERT & TRISTA	73 JON BOAT300 08 CHEV COLO2580	101.55	
PLUMLEY CHRISTOPHER	01 FORD MUST 1FAFP45X11F221114 1260	38.28	
PRINCE CHRSTINA OR REED KAILA	05 DODG CARA705	29.94	
RICHMOND TERRY K	15 MITS OUTL4665	85.74	
RODES TIMOTHY W	05 TOYO TUND3195 18 FORD SUPE11685	341.67	
SMITH CAROLYN	15 CHEV SILV10890 09 CHEV COBA10450	188.24	
THOMAS MELLISSA	06 CHEV COBA765	30.79	
OR ERIC	08 FORD ESCA 1290 1FMCU92ZX8KC80202	38.72	
WARD ANDY K & MELISSA	19 BUICK ENCORE KL4CJ2SM0KB720941	161.64	
WENDELL GARY OR DREAMA	16 PALO PUMA8550	140.47	
WEST CHARLES E	15 FORD F2501FT7W2B62FEC69428 12000	199.51	
WHEELER HAROLD	15 VOLK GTI 5985 04 HYUN SANT	104.33	
WHEELER JENNINGS E	04 FORD EXPL 1FMZU73K84UB92859 1140	36.54	
WILLIAMS MARK	97 FORD THUN 1FALP62W0VH103480 393	204.20	
03 - GREEN SULPHUR			
NAME OF PERSON CHARGED WITH TAXES	PROPERTY	AMOUNT DUE	
A & B VALLEY FARM	86 FORD F-15300 90 FORD F-15300	28.47	
AYERS JENNIFER D OR	08 FORD F1503525 95 1995 MH 4488	103.33	
BAILEY LARRY JR	17 MITS MIRA ML32A3HJ2HH008654 2790	60.46	
BENNETT ALAN R	00 DODG RAM 3551 1B7KF2365YJ104380	152.14	

NAME OF PERSON CHARGED WITH TAXES	PROPERTY	AMOUNT DUE
BLAIR DARRELL	98 NISS FRON 1N6DD21Y0WC376997 510	123.40
BLEVINS JOSEPH	02 LAYT CAMP1690 00 4X6 DECK300	64.61
BRAGG WOOD PRODUCTS	07 FORD F250 4605 1FTSW21P47EA31635	52.69
BRONOWSKI KYLE J	00 TOYO CAMR1170 14 DODG GRAN	36.50
BROWN GERALD	93 NOMA CAMP 1SN300P23PF001258 413	25.98
CALES BRITTANY	03 CHEV TRAI 1GNET16S736119538 1080	35.67
CALES GARAGE	00 ME - MACH3009	62.39
CALVERT JOSEPH OR JANE	91 FLEE WILD712 00 CARP CARP420	40.19
CAMPBELL JOHN	14 FORD ESCA 1FMCU9G96UEA31792 5625	358.33
CHURCH DAVID MICHAEL	19 HAR FLHX 1HD1KRP19KB640263 12447	258.69
CHURCH MARTHA	13 BUIC VERA2835 85 CHEV MONT300	68.41
CLAY BERTHA MAE	15 MITS OUTL4335	81.09
CLEINE ZANDLE	18 COAC CATA7020	68.39
COLE BRANDI	17 SUBA CROS JF2GPALC8HH238344 9450	157.14
COLLINS ROBERT B	12 CARR TRLR 4YMUL1013CG053484 300	348.45
COOK DANNY L	02 FOR EXPL 1FMZU67E92U9B47683 1320	39.13
COOK LISA ROBIN	98 JEEP CHER 1J4FJ685SWL237634 801	47.31
DAY KRISTEN OR	16 GMC TERR8460 01 MH12 6954	188.20
DICKENSON BRIAN & TASHA	10 HOND CIVI2475 12 CHEV SILV6870	214.70
ENGLAND DONNA C	17 TOYOHIGH 5TDJZRFH5HS471582 13470	215.69
ENNIS BRITTANY	10 JEEP GRAN3180	64.80
EVERETT HELEN M	88 FORD RANG300	24.23
FLESHMAN ROBERT & DARLENE	96 GMCSONO 1GTD1T9W5TK517700 964	191.73
FOX BRANDON W	06 FORD F150 1FTPX14562NA54823 2385	54.63
GEIGER MARGIE	12 FORD ESCA2820 16 CHEV EQUI7260	189.67
GILLESPIE JUDY	20 NISSROGU JN1BJ1CW7LW378221 13311	213.16
GOINS CAMERON & CONNIE	15 CHEV EQUI4875 08 CHEV SILV3645	165.83
GRAHAM CAROLYN	04SUBIMPRJ1GG65584H8121611425	106.65
GROSS SHIRLEY MAE	05 DODG DURA1545	41.77
HANSHEW PATRICK OR ALICIA	16 FORD FOCU 1FADP3F2XGL290883 3780	74.93
HARLESS MICHELE	12 CHEV CRUZ1980	47.91
HARLESS RUTH ANN	08 CAME BYCA6824	116.16
HARRAH MALCOLM T & LINDA	95 FORD F150300	22.07
HARRAH PHILIP	90 LWN BOAT300 04 FORD EXPL1140	80.69
HARVEY MICHAEL W & KELLEN	09 FORD FUS11320 07 TOYO SIEN2880	97.33
HAWES RHONDA	92 GMC SIER300	24.23
HOLLAND AUSTIN	19 TOYTACO 5TFCZ5AN2KX187603 15495	245.05
IVANCIK CHRISTOPHER W	04 PONT GRAN915	32.91
JONES JAMES T	96 HOND ACCO514	27.24
JUDY CHRISTOPHER K	14 DODG RAM 1C6RR7HT4ES125834 9930	164.09
KELLEY CAROLYN	17 JEEP CHER 9090 1C4PJMDB6HW612288	151.91
KOENIG KARL A	08 FORD F2504215 98 HOND CRV 1080	94.62
LAWSON JAMES C	18 CHEV TRAX6540 19 DODG RAM 17160	422.38
LEWIS JOHN LEE	11 TOYO TUND9585 03 BOAT TRA1300	159.27
MCCLANAHAN STANLEY & MARY	02 DODG RAM 3D7HU18N92G193119 1545	214.39
MCGRW PRISCILLA	15 BLDU SEDA2796	59.40
MCKINNEY LINDA	04 SUZU XL-7945 01 FORD EXPL630	42.20
MEADOWS JAMIE	13 NISS ROGU JN8AS5MV7DW100170 2865	61.58
MILLER JEFFREY & PAMELA	00 CHEV SILV 1GCEC19TXYZ156232 1260	36.91
MILLS KEVIN OR RHONDA	95 26T CAMP600 00 COVE PORC600	112.57
MONTGOMERY DEENA & MORGAN IRVIN J & WILMA J	14 NISS FRON5835 05 FORD TAU8735	313.38
MYATT RAIN	97 HMDE TRLR300 15 CHEV TRAV6690	36.10
OMEARA BRENDA S	09 DODG CALI 1B7HB84A89D125692 1110	125.37
OWEN JACOB	16 TOYO RAV4 2T3BFREV6GW504266 7260	256.78
RICHMOND BEAU	98 PONT FIRE710 18 TOYO RAV410320	143.17
NICHOLAS	99 MOBI HOME 7950	
RICHMOND CHARLES M	06 KARA BOAT300 06 CARR TRLR300	279.21
RICHMOND COURTNEY	09 KIA SPEC1215	37.12
RICHMOND LAIKEN & DUSTIN	17 CHEVSILV 3GCUKREC5HG498691 15510	474.72
RICHMOND SCOTTY J & SAMPSON TERRELL	08 BMW 3 SE WBAVC93558KZ72666 1815	83.60
SAUNDERS BRITNEY FAYE	06 FORD F350 1FTFW31P36EC10643 5400	115.84
SEGARS MICHAEL W	16 CHRY 200 1C3CCCA85GN170216 4830	90.09
SHAFER KEVIN J	72 GMC TRUC TCE142B514061 300	46.79
SHREWSBURY GREGORY	97 FORD F2501250 98 BRIM TRLR300	105.24
SHREWSBURY ROBERT	15 CHEV SILV10890	173.45
SHUCK LUCILLE	79 SEA TRAI300 97 SEAK BOAT300	215.92
SHUMAKER KATHRYN	15 FORD EDGE 2FMFTK49XFB09952 7965	135.58
SMITH EVERETTE	82 CHEV CAVA 300 1G1AD69G4C7221472	24.36
HAROLD JR	13 FORD F1506015 16 FORD EDGE7200	206.19
SMITH KATHERINE S	18 SUBA IMPR9090	148.07
SPEARS PAUL	08 KEYS CAMP2410	53.97
STICKLER DEWEY JR	98 JEEP CHER 1J4FJ288SWL199826 300	40.02
TERRAFRANCA LAURA A OR	13 ROLI CAMP 4X4TRLR2C3DD124306 2100	145.50
THOMAS ZACHARY	11 HARL FLEX 1HD1KBM19BB648908 4177	399.73
TOTH RAY M	67 BOAT TRAI 300 1700405	46.12
TRAHAN RYAN J	16 CHEV MALI 1G1ZB5ST9GF334257 6090	202.91
VIGIL JOHN J	99 FTR CAMP1835	45.85
WARD HARVEY	10 TOYO YARI 1740 JTDBT4K35A1373772	176.16
WARD JACKIE L & SHELMA R	08 SURE TLRR300 92 FORD MUST1575	990.12
WARD NADINE	00 SUBA FORE JF1SF635XYH723827 540	27.84
WHITTEN VICKIE	16 CHEV CRUZ23720 06 JEEP COMM1920	99.47
WILKINSON ISAAC G	10 FORD FUS1 3FAHP0CG3AR180251 2265	78.83
WILLEY ZECARHIAH	97 FORD ESCO 1FALP13PXVW290037 300	24.36
WILLIAMS PEGGY LYNN	18 FORD EDGE1145 15 CHEV EQUI5130	92.21
WILLS HEATHER N	15 MITS OUTL 4A4AR3AU8FE032664 4335	82.88

04 - HINTON CORP

NAME OF PERSON CHARGED WITH TAXES	PROPERTY	AMOUNT DUE
ACCENT HEALTH LLC	00 FF - FURN325	27.11
ADKINS LLOYD & BETTY	11 JEEP TRAI 1J4NF4GB3BD280179 2670	80.13
ADKINS MELISSA A	07 NISS XTER 51AN08W67C538026 2355	73.00
ADKINS RONALD RAY	01 TOYO TACO2445	73.41
ADKINS SUSAN BIGGS	11 FORD FUS1 3FAHP0HA9BR197769 2025	65.67
ANGELL BENFORD & DONNA	03 PONT GRAN795 99 CHEV LUM1376	45.66
AVANT GARDE HAIR STUDIO	00 OTHR OTHR3058 00 ME - MACH668	101.40
BAKER BRETT & KELLY	04 GMC ENVO 1GKET12S446217365 1470	53.10
BANKS BELINDA	18 MITS MIRA4051	108.53
BARTON JAMES E & CATHERINE	10 CHRY TOWN 2A4RR5D12AR413360 2325	72.30
BAUSCH HEALTH US LLC	00 OTHR OTHR282	25.53
BENNETT MICHAEL A JR	06 FORD F150 2385 1FTPX14566NB30639	94.99
BOSTIC JORDONNE	16 CHEV COLO9915 17 KIA SPOR8640	425.83
BRAGG JERRY	04 CHEV SILV 2265 1GCEK19T4E275328	71.00
BROWN ASHLEY	14 CHEV IMPA 2G1125S34E9308118 5070	134.33
BRUMIT STEVEN	15 NISS ROGU KNMAT2MV4FP555031 5130	115.50
BURDETTE KATHY	16 HYUN SONA5040	130.21
CALES JAMES E II	92 FORD F150300 70 FORD MUST300	52.53
CALES VIRGINIA L	03 CADi DEVI 1G6KD54Y73U156420 675	105.14
CARMICHAEL SU-ELLEN	14 CHRY TOWN 2C4RC1BG7ER326910 3795	35.15
CONSTAR LLC	00 CE - COMP376 00 ME - MACH1374	58.21
COLE MICHAEL A	19 FORD ESCA7935	193.53
CONNER CHRISTOPHER	12 CHEV CRUZ 1G1PCS5SH3C7358395 1980	393.93
CONNER JESSICA	18 JEEP RENE7395	181.73
CONOPCO INC	00 FF - FURN86	21.81
CONTEXT MEDIA LLC	00 FF - FURN188	24.11
COOK WILLIAM B	91 BUIC SKY 570	32.41
COOPER BRIAN JOSEPH	07 FORD RANG 1FTZR15E27PA94956 3510	99.14
COX DEBORAH V	10 CHEV IMPA 2G1WB5EK8A1254923 1515	54.11
COX JAMES H	00 CHEV BLAZ581	32.73
COX JOHN	02 CHEV SILV1755	58.33
COX TYLER	91 FORD F150300 00 FORD F303159	95.66
CRAWFORD KENYA	08 INFI G JNKBV61F88M277286 1607	67.73
CRAWFORD VICTORIA	12 NISS JUK JN8AF5MV1CT116661 2820	83.53
CRYSTAL REED	00 ME - MACH438	29.66
PHOTOGRAPHY		
CUMBY KASEY	15 KIA OPTI 5XXGM4A72FG468602 4335	117.66
DEAN FOODS CORPORATE	07 OT - OTHE1816	59.73
DIXON BRIAN O	17 TOYO TACO13845	120.33
EDWARDS RHONDA	11 HOND CR-V3765	102.30
ELKINS MICHAEL JR	13 DODG GRAN 2C4RDGBG2DR709751 2655	79.80
FAIRLEY JOE N JR & DIANNE RENEE	95 JON BOAT 300 95 BOAT TRLR300	167.60
FOLDS GOLDIE	01 HYUN ELAN KMHDN45D8U1213810 480	30.81
FORD ANTONIO	17 CHEV MAL16870	170.21
FORD AUTUMN	05 VOLV S40- VYV1MS390452120633 810	38.20
GALLOWAY SONIA	13 HYUN SANT4485	118.00
GEDNEY ANNE M	98 HOND ACCO777	36.93
GRIMMETT ALAN L	19 FORD F150 1FTEW1E49KC99283 17325	410.21
GRIMMETT THOMAS	95 FORD F150 1FTEF14Y35NA10134 300	26.70
HALL RYONETTA	17 DODG GRAN 2C4RDGCG9HR766176 6690	170.83
HAMM CRYSTAL	05 SUBA LEGA1485	52.41
HAMM RHODETTA JONES	19 FORDMUST 1FA6P8TH3K5142652 10605	258.83
HARBERT JESSICA		
MCGUIRE		
HARTWELL THOMAS	99 CHEV S10 1GCCS1447XK127207 300	220.53
HINKLE BRIAN & BRITTANY	10 FORD EXPE5025	120.93
HINTON GUN AND PAWN	00 OTHR OTHR1555 00 ME - MACH289	69.33
KEATON ANGELA M	17 SUBA IMPR6915	71.21
KERR JAMES & JO ELLEN	20 TOYO RAV418248	119.12
KESNER EARL V & SANDRA K	04 CHEV CAVA 1G1JC12F247261025 600	257.11
KESNER HOLLY		
LEFTWICH ALFONSO	04 FORD EXPL2100	65.93
MADDY TINA	08 HARXL12 1HD1CZ31X8K454002 2046	469.33
MANN DEWEY M	14 CHEV SILV9615	122.83
MANN JOHN C &	15 SCIO TC 4020	107.93
	13 KIA SORE3525 17 JEEP NEW 7890	269.66



(Continued From Previous Page)

05 - JUMPING BRANCH			
NAME OF PERSON CHARGED WITH TAXES	PROPERTY	AMOUNT DUE	
VEST RONALD KEITH & JENNIFER	19 GMCTERR 3GKALTEV7KL353413 10755	332.85	
WARD ASHLEIGH H WARD JOHN	18 HYUN TUCS KM8J2CA43JU620123 7905 10 UTIL TRLR300 19 NISS ARMA17970	134.71 145.92	
AND PRISCILLA KELLY AND KRISTIN G	16 TOYO RAV47860	130.74	
WARD LOGAN M & WEIKLE ROBBIE & EMILY	17 FORD FOCU 1FADP3F23HLL2596374620 05 CHEV COLO 1GCDT136158292006 2985	87.04 307.10	
WEISS JAMES & BECKY WILLEY RHONDA	12 CARR TRLR300 15 KIA SORE5130 13 CHRY TOWN3945	275.10 47.19	
WILLIAMS HAROLD & ELIZABETH	88 HD XLH8300 00 CHEV SILV1566	68.70	
WILLS JORDAN	19 NISS ALTI 1N4BL4EV2KC147746 9825	162.57	
WILLS JOSEPH RAY JR & WILSON SHONNETT	11 CHEV SILV6465 06 PT TRLR300 15 JEEP GRAN8835 10 DUT CAMP11064	461.54 300.37	
WINKLER JOSHUA	12 FORD ECON4770 02 DODG DAKO1410	107.07	
WORKMAN MELISSA OR KURTIS	07 FORE SALE 4X4TSMF287A297492 3863	80.40	
WRIGHT RONNIE	14 HOND RID 5FPYK1F66EB006710 10380	170.62	
06 - PIPESTEM			
NAME OF PERSON CHARGED WITH TAXES	PROPERTY	AMOUNT DUE	
BELCHER JEFFREY W BELCHER KIMBERLY SUE	10 DORAM 11610 3D73Y4CL9AG136987 13 KIA SORE3525	240.22 69.68	
BENDER JOHN	15 YAMA FZO71851 16 KIA SEDO6480	292.30	
BLANKENSHIP PATTY A BRANDONS	14 BLD2 24420 00 OTHR OTHR47400 00 CE - COMP103	192.04 708.88	
BROOKS THOMAS BUTLER JAMES P III	14 KEYS CAMP2924 14 DECK DECK300 07 NISS VERS855 06 NISS FRON2835	65.42 112.36	
CHAFFINS DARRELL W & JOYCE	07 CHEV IMPA1290	38.18	
CLAY NOLAN KEITH OR LISA	18 BULL CAMP 4YDT22R29JD438109 3600	72.23	
COLE NURSERIES	07 INTE MEDI17020 10 FORD F1505145	513.27	
COOK DOUG	08 PUMA CAMP 4X4TPUG2X9P021640 2486	60.46	
DERBY RICHARD N EDWARDS MARSHA KAREN	07 HARL XL121278 05 TRIU SPR1846 17 HYUN TUCS8070	76.13 133.71	
FOLEY THOMAS EARL	74 KYOT PONT300 90 VOLN TRLR300	55.08	
GILL DANNY L GRIM GREG	99 CHEV SUBU 3GNGK26J2XG197397 780 01 SUBA LEGA915	137.34 32.91	
HALL DANNY M JR HARE TASSIE	18 FORD F150 7200 15 SUBA FORE JF2SJADC9FH818192 6060	124.75 108.10	
HARTWELL AUSTIN HILL RABON & DORIS	09 CHEV COBA 1GIAT18HX97173257 1110 11 CHEV SILV7200 13 PUMA CAMP4822	36.12 398.60	
HODGE BRIAN OR HUTH CHRISTA	17 FORD F35 13389 17 8X24 DECK300 00 CHEV SILV1830 06 1969 MH 3852	212.87 45.89	
JONES ROBERT A KENNEDY HILDA L	06 FORD ESCA1850 00 10X1 WOOD300 06 FORD FOCU810 99 DODG DURA670	50.30 91.67	
KENNEDY TAMMY KILBY CLARA	13 NISS ROGU2865 14 TOYO VENZ 4T3BK3BB6UE102344 7800	60.38 133.30	
KING DARRIN L KISIEL NICHOLAS J	03 DODG RAM 3135 03 HOND CIVI1080 17 FORD EDG 2FMPK4J82HBC53489 10290	79.39 169.32	
LAWRENCE MICHAEL W LAWSON KATHRYN M	16 JEEP CHER 1C4PMCB3GW156394 7035 19 MITS OUTL JA4AR3A4U4K021033 7845	284.73 133.83	
LEMON VICTORIA LESTER JESSE R SR	02 FORD ESCA 1FMYU04152KC75893 675 13 GULF CAMP4039 15 TOYO TAC08220	29.77 212.48	
LESTER SHELBY LESTER TIMOTHY OR	16 HYUN ACC63240 17 KEYS SUMM 4YDT28225H3150259 7020	65.65 121.88	
LILLY DENNIS F LILLY MELINDA	90 FORD F150300 95 ASM TRLR300 16 TOYO RAV4 7260 2T3BFREV0GW503470	52.89 125.35	
LOPEZ JENNIFER & DONALD	11 KEYS SPR15556	98.29	
LYON JEFFREY DALE & PATRICIA	90 TRLR UTIL300 03 CHEV SILV4725	201.54	
LYONS WRECKER SERVICE MANN JERRY	91 CHEV 1 TO300 00 INTE MEDI11950 14 KEYS CAMP8280 00 WOOD PORC300	130.27 140.89	
MANN RICKY MCBRIDE CRYSTAL OR	03 DODG RAM 1395 99 99 F LEET6066	39.65 62.75	
MCBRIDE HEATHER MCBRIDE MITCHELL JR	05 DODG RAM 2535 95 JEEP JEEP300 90 FORD TRUC300	55.73 213.60	
MCBRIDE WILLIAM J & KATHY	00 4WHE ATV 300	101.78	
MCGRAW STEWART & PRISCILLA	98 JEEP 1J4FJ68S1WL162740 720	30.44	
MILES DESTINY R MORGAN JUNE	00 FORD F2501229 17 DODG GRAN7560 16 TOYO CORO4770	178.07 87.21	
MULLINS WILLIE OAK SUPPER CLUB INC	09 HOND RIDG4965 18 MITS OUTL6225 00 OTHR OTHR13437 00 CE - COMP130	97.12 221.48	
O'DELL JOHN PATRICK DAVID	12 JEEP COMP3390 16 LEO TRLR 5BFAU1014GM032389 300	67.77 55.71	
PETERSON LILLY PETREY CHARLES B	95 LEXU JTR85GK13T4S0110779 300 07 CHEV SILV3720 20 GMC SIER28152	24.36 275.38	
PIPESTEM RV PARK & CAMPGROUND	04 THOR CHAT5670 00 OTHR OTHR60	567.99	
ROCK RIDGE BAR & GRILL SESCO RANDAL	00 OTHR OTHR23700 00 CE - COMP408 00 JAY CAMP1711	506.96 44.11	
SNOW ERNEST SPANGLER JAMES R	00 CAD1 ELDO1170 06 CHEV SILV 4845 1GCHK23276F132331	36.50 152.09	
SPEARS ANTHONY SUMMERS COUNTY E M S	99 CARR 5THW3000 08 HUMM H3-54050 00 COMM TRAI300	62.27 750.57	
TAYLOR MITCHELL S THOMPSON CHARLES JR	63 TRLR UTIL300 94 CHEV K150 1GCEK14K8RZ216060 600	24.23 333.20	
THOMPSON DAVID & MISTY THOMPSON MEGAN	02 DODG DAKO1560 17 HYUN SANT7725 08 FORD FOCU975	175.27 33.74	
THOMPSON RAY O VANDALL DALE JR	11 YAMA ATV 2009 09 CHEV MALI1635 19 TOYOTUND 5TFHY5F18XK781353 21630	283.73 472.93	
WARD AUTUMN M WARD JOHN S	08 CHEV TRAI 1GNDT13S182233890 1920 95 CHEV 1500 350 1GCEK19K9SE254788	47.89 253.42	
WEIS RAYMOND E OR WELCH LISA & MARK	01 YAMA XVS1 JYAVP11E51A020138 675 17 CHEV CRUZ5805 19 NISS ROGU9390	243.98 316.31	
07 - TALCOTT			
NAME OF PERSON CHARGED WITH TAXES	PROPERTY	AMOUNT DUE	
ADAM'S GOTTA STOP LLC ADKINS SHEILA L	00 OTHR OTHR7500 00 CE - COMP36 01 CHEV MONT615	142.80 28.67	
ALLEN CONNOR M ALLEY WADE OR	17 COAC FREE6900 13 VOLK JETT2595 17 WOOD DECK240 19 PALO PUMA6402	153.78 113.58	
ARCHER PEGGY BARKER BOBBY	02 FORD F150 1FTRW08LX2KPD43975 2325 07 CHEV EQUI1365	53.78 39.24	
BEGIL JUSTIN BELCHER LOU BOONE	12 MAZD CX-9 JM3TB3DV0C0334765 4155 03 CHEV S10 1815	84.70 45.58	
BENNETT LEON S BLAKE HALEY	04 GMC SIER 3015 1GTHK29154E206539 13 FORD FUSI 3FA6P0HR1DR138800 3135	63.76 65.48	
BLAKE REBECCA BOLLING ROBIN L	08 FORD FOCU1080 16 ACUR ILX 6450	35.23 110.89	
BOONE GARRISON L BOUCHER JOEL & SALLY	07 DODG CHAR1305 18 NISS FRON10665 16 CHEVSILV 1GCVKREC5GZ253425 12150	188.66 196.48	
BOWYER RICHARD E JR BOYCE AMANDA MAE	93 FORD RANG 1FTCR10U3PUB71940 300 00 SUB IMPR 1695 JF1G675XYH502852	22.13 44.59	
BRADLEY JUSTIN BRAGG BILLY JOE & EDNA	88 GMC K1503005 05 MAZD MAZD1080 03 CHEV SILV 1GCGK13U23F251648 3045	140.81 152.26	
BRAGG PAUL R BRIERS JAMES TERRY &	07 DODNITR1890 1D8GU58K97W602488 14 MITS OUTL3315 16 NISS TTTA13080	120.91 250.99	
BBROOKS EDMUND R BRYANT ROBERT & JANET	17 DODG GRAN 6690 2C4RDGCGXHR749869	136.78	
CALDWELL GEORGE GARY CALES CHRISTOPHER A	19 TOYO4RUN JTEBU5JR4K5711404 16470 14 PUMA 39' 8550 00 8X32 PORC300	420.95 155.68	
& MEGAN R CANTERBURY PAUL & DEBRA	20 GMC SIER32487 19 CHEV SUBU 05 UTIL TRLR300 04 FORD FREE675	562.20 42.33	
CARR DARRELL & PEGGY CARR SHIRLEY	08 FORD FOCU945 96 FORD F150806 06 CHRY TOWN 2A4GP54L56R766570 1020	97.17 34.82	
CARTER SHELTON JR CHRISTIAN MARTHA	86 GMC SIER300 14 PT TRLR300 17 NISTTIA 1N6AA1F30HN552425 12615	330.05 203.06	
CLARK MICHAEL L COLE NORMAN JR	02 LAWR TRLR 1JL181002 300 13 GMC SIER 1JTR2WE70D2210738 9045	87.71 270.78	
DANBERRY JAMEE E DANIEL JACKIE	02 BUIC CENT 2G4WSS25J21215013 585 14 FORD F1507365	28.49 123.77	
DILLON JOHN W & REBECCA	18 TOYO RAV49450 16 TOYO TACO12240	325.61	
DIPISA CHRISTIANA DIPISA CHRISTINA A	01 HOND ACCO915 15 DODG RAM 8550 06 FORD F2505520	32.91 218.25	
DODD THOMAS J EGGLESTON DANNY	16 NISSROGU 5N1AT2MV4GC814766 5850 85 DODG W-10 1B7HW14T6FS677384 300	104.89 24.36	
ELKINS LARRY R ELLISON ANGELA	00 FORD F150 1FTZX1724YNC30056 945 15 FORD FOCU3105 00 JEEP CHER1072	33.74 78.85	
FORD CRYSTAL FOX JONATHAN	14 MITS OUTL3495 19 SUBA OUTB12165	69.24 191.40	
FOX MELISSA FRANCIS DILMEDA	14 TOYO HIGH 5TDDKRFHXES012108 9780 15 COAC CATAS605	161.93 98.97	
FRAZIER DAVID C FRAZIER JIMMY DAVID	15 KIA OPTI4335 06 TOYO TUND3765	81.09 73.06	
GADD REBECCA GARCIA TAYLOR	01 CHRY PT C585 15 SUBA OUTB 7530 4S4BSBLC1F3234378	28.24 129.27	
GILL ELIZABETH GILL JERRY W	99 TOYT CAM 1125 91 JEEP CHER300 04 TOYO HIGH	35.85 24.23	
GILL VICKIE GAIL GOODMAN CANDACE	19 FORD ESCA 1FMCU9GD1KUA15452 9705 13 TOYOTUND 5TFUY5F12DX306633 10095	160.98 356.52	
GRAHAM BILLY GREENBRIER NURSERIES INC	97 FORD F150300 99 CHEV K1501595 96 INTE BOX 583 95 OT - OTHE4500	46.71 600.92	
GREENSWEIGHT JAMES M GRUBB BRUCE & BERTIE	13 CHEV SILV8715 10 JEEP LIBE 1J4PN2GK6AW144079 2580	142.80 67.70	
GWINN KAREN S & DWIGHT HANNA KIMBERLY &	07 PONT G5-4 1G2AL15F677282441 945 16 CHEVSILV 3GCUKREC6GG339144 13575	46.12 309.46	

NAME OF PERSON CHARGED WITH TAXES	PROPERTY	AMOUNT DUE
HARLESS KEVIN L HARRAH JOHNATHAN WAYNE	07 JEEP GRAN 1J8GR48K97C514352 2100 08 FORD ESCA2055	204.82 48.97
HARVEY BARRY & AMY HARVEY CODY S	14 FORD EXPL7440 17 FORD EXPE14985 20CHEVSILV1GCPYCEF6LZ140639 21369	358.58 333.01
HASKINS AMBER L HEDRICK HOUSE	08 FORE SALE 4X4TSMB248R396416 2400 00 ME - MACH500 00 FF - FURN7986	54.82 139.58
APARTMENTS HUNLEY TAMBERLEA	09 SUBA LEGA 4S3BL616097234147 1755	45.46
HURLEY DUSTY & MELISSA JONES DAVID LEE	83 OLDS 300 07 FORD EDGE2175 11 CARR TRAI300 14 FORD F1509060	54.88 207.46
JORDAN ALICE A KEY THOMAS L & KATHIE C	05 JEEP WRAN2565 17 CHEV EQUI7920 08 HARL FLST 1HD1BW5418Y015888 3126	94.33 176.12
LANCASTER CLIFFORD & LYNDA	01 VOLK CABR555	27.82
LILLY ABRAHAM CHARLES OR	67 STLN TRLR300 90 VOL BOAT300	195.09
LILLY DELANO L & LINDA A LOGSTON TOSHA RENEE	00 TERR 27FT1800 20 KIA SPOR13915	45.36 216.07
LUSK FREEMAN & JUANITA MARTIN RICHELLE	10 FORD ESCA 1FMCU9DG2AKA01245 2280 01 JEEP GRAN 765 14GW48S71C593733	53.08 31.08
MCKINNEY CHARLES D OR MCKINNEY TARAN T	18 FORE SABR15390 15 CHRY 200 4110 15 HYUN SONA5115	236.84 149.98
MEADOWS JASON MEADOWS SAMANTHA	14 CARR TRLR 4YMUL0817EV043974 300 15 FORD EDGE 7965 2FMTK4K96FBB31267	87.04 87.58
MERRILL ADAM & MICHELE MITCHELL EUGENE H III	06 SUBA LEGA1755 18 CHEV TAHO21870 90 MERC 300 WDBEA30D3L1B5359 300	463.39 73.76
MITCHEM MARVIN OR CHERYL	19 DECK 10X2600	28.47
MOORE NICHOLAS LEE MULLINS LUCAS OR	97 GEO METR300 97 CHEV S-10300 16 CHEV SONI 1G1JAS5H8G4153710 2730	28.47 172.95
NELSON CHARLIE & AMBER	97 LAW TRAI300 04 FORD F1502670	131.61
OFF THE WALL CABINETRY PACK CHRIS R & CHRISTY	10 CHEV SILV7920 19 KAU TRAI1680 04 NISS TTTA300 15 JEEP WRAN10710	166.76 262.19
PATRIOT EXCAVATING LLC PETTRY JORDAN C	17 GOOS TRAI3305 18 DODG RAM 19815 06 HARL FXDW 1HD1GP1126K306287 2790	345.75 167.51
PINER BRANDON PLUMLEY ANTHONY	15 JEEP GRAN 1C4RFJAG7FC121800 7560 04 DODG RAM 2205 14 FORD FOCU2400	129.68 84.89
REHERMAN MARGARET REICHERTER DAVID W	18 NISS MURA9450 01 FORD EXPL 1FMYU70E11UB02859 630	153.15 33.47
RICHMOND JENNINGS JR RICHMOND LARRY G	17 SUBA IMPR6735 07 CHEV SILV 1GCHXK29K17E506785 5130	114.89 111.69
RICHMOND RODNEY D & WILMA L	94 CHEV SILV 1GCEK14Z7R1202046 540	63.78
RICHMOND SAMANTHA RICHMOND STEVEN A	04 CHEV SILV2265 06 FORD F2503420	51.91 68.18
RICHMOND STEVEN D ROOKSTOOL MARTHA	19 CHRY PAC 2C4RC1F6G6KR523217 12120 71 DODG AUTO300 81 KAWA MCYC300	195.86 41.19
RSC WAYNE ROSE SURVEY	99 NISS FRON 1N6DD26S1XC329113 911 00 OTHR OTHR3900	33.22 74.95
SMITH BRIAN K SMITH DALTON	01 MAZD PROT JM1BJ225810462379 810 95 FORD F250350 00 FORD FOCU300	48.30 29.17
SMUCKER FOODSERVICE INC	00 ME - MACH3902	74.99
SOWERS BILLY SPROUSE CHELSIE	06 TOYO CAMR1590 07 SURE UTIL300 14 FORD FOCU 1FADP3K23EL153982 2445	46.64 55.46
SPROUSE HEATHER SUBETTO STEVEN	03 CHRY TOWN 1050 2C8GT64LX3R217500 10 GMC SIER5025	45.02 90.80
SUMMERS CHRISTOPHER SUMMERS HOUSING	91 CHEV BLAZ300 00 FF - FURN7027 00 ME - MACH78	24.23 120.12
SUMMERS HOUSING APARTMENTS	00 ME - MACH276 00 FF - FURN6694	118.21
THOMAS PAUL JASON THOMPSON RONALD O	18 KEYS HIDE 4YDT2622XJ7241871 7200 07 SUZU XL-7900 08 HOND GL183192	124.48 335.88
VANMETER AMANDA WALKER MONICA D	13 FORD EDGE 2FMDK4AK2DBC73590 6090 04 LINC NAVI1305 05 CHEV SILV3345	108.50 85.53
WALL JOHN W WALLACE DAVID L	16 NISS ROGU KNMAT2MV4GP663490 5850 18 FORD ECOS7140	226.98 120.60
WEIKLE DAVID & PAMELA WEIKLE PETE	04 DODG RAM 1D7HU18DX4S582841 1905 93 PLYM SUN 1P3XP6437PN520887 480	119.58 26.95
WHEELER CATHERINE WILLIAMS ASHLEY J	04 TOYO SIEN1815 05 JEEP LIBE612	45.58 28.63
WILLIAMS BEVERLY G WILLIAMS JUSTINA	10 CHEV MALI 1G1ZCSB1EAF186323 1755 18 JEEP COMP7815	45.48 130.12
WILLIAMS LARRY D & CAROLYN	90 NISS TRUC 1N6SD11Y8LC380485 300	124.12
WILLIAMS MELVIN K WYGAL LARRY	07 FORD F1503600 19 HOUS E 47700 00 JEEP CHER 1J4FF48S6YL172625 918	265.87 33.32
WYNES ANTHONY YOUNG LORETTA	91 PONT SUN 300 87 CHEV MONT300 07 LEXU LS 3810 00 TOYO AVAL797	37.76 84.91

## 2021 REAL ESTATE

01 - FOREST HILL		
NAME OF PERSON CHARGED WITH TAXES	PROPERTY	TOTAL DUE
ANDERSON THOMAS W & SANDRA J	9.17 ACRES TRACT # 12	723.34
BUZZARD BRIAN & KIMBERLY	9 ACRES REDROCK	427.73
CALES JAMES E II	45 A. LITTLE WOLF CREEK	823.35
CANTRELL CAROL J	1 A. INDIAN MILLS	104.42
CANTRELL CAROLE J	2.78 AC. INDIAN MILLS	61.83
CHARLIE L JOHNSON MEMORIAL	25 A. BRADSHAW RUN "SURF"	836.34
CLINE BILLY RONALD & SALLY JO	SEC. C, LOT 7, CHEROKEE STRIP	191.07
COCHRAN VIRGIL & EVELYN	LOT 3, SEC. G, HOLLY GROVE	122.88
CONNER RODNEY SR & COOK GLADYS E	COMD: 15/24.7 & 24.10 SURVEY	161.47
& NADA M WHITE	SEC. C, LOT 13, CHEROKEE STRIP	143.13
COTTLE JOHN E & JUNE A	44.667 AC NEW RIVER HILLS	263.19
DOLIN DAVID & HEATHER	SEC. C, LOT 14, CHEROKEE STRIP	122.88
DOLIN DAVID A & HEATHER	LOT B-14, CHEROKEE STRIP	176.95
ELLIS WOODROW LEE	7.4 A. BRADSHAW RUN	179.77
ELLIS WOODROW LEE	24 1/2 A. BRADSHAW RUN	479.32
ELLIS WOODROW LEE	0.65 AC BRADSHAW RUN	95.82
ELLIS WOODROW LEE	6.75 AC M/L	197.82
GRANT JERRY DEAN	1 1/2 A. NEW RIVER HILLS	406.03
HARPER BERNIE & GRETA W/S	LOT H-26 CHEROKEE STRIP #2	217.54
HARPER GLORIA	40 POLES SPRUCE RUN	136.36
HODGES JAMES K	19.77 ACRES	370.26
HODGES JAMES K	24.446 ACRES BRADSHAW RUN	1,427.51
HOWELL KENNETH V II	16.02 ACRES RED ROCK	1,660.99
JONES JOE EDDIE & MARY W/S	SEC. B, LOT 11, CHEROKEE STRIP	80.59
KENNETH A WORROW JR	100 ACRES	964.00
KETZ STEPHANIE	52 ACRES M/L BRADSHAW RUN	789.82
KETZ STEPHANIE	43 A. BRADSHAW RUN	679.39
LESTER GALE	4.713 ACRES CEDAR BRANCH	523.85
LESTER JOE L JR & LIGHT DAVID D & LITA C	4.713 ACS SURVEY	1,604.47
LIGHT DAVID D & LITA C W/S	CONS: 8/14&7/49&7/34&7/48&8/14	172.72
LIGHT DAVID D & LITA C W/S	2 A. 80 P. & 42 AC 100 P	583.57
MEADOR RANDOLPH "LIFE"	1 ACRE NEAR MARIE	67.06
MERRITT CARLA JOE & MESSER WILLIAM & ANNA	110 A. BRADSHAW RUN	3,592.77
MESSER WILLIAM & ANNA	46 AC. STINKING LICK	75.52
MESSER WILLIAM & ANNA	4.99 ACRES STINKING LICK	152.17
MESSER WILLIAM & ANNA W/S	3.30 ACRES STINKING LICK	149.89
MULLINS CHARLES & NEEDHAM BARRY W	LOT 5, SEC.G, HOLLY GROVE S/D	353.66
NEEDHAM BARRY W	TOWER HILL	242.89
NEEDHAM BARRY W	5.008 ACS.	1,966.55
NEW FOREST JR	2.084 ACRES	528.62
NIMICK MALCOLM & SALLY	32.729 ACS M/L	3,542.60
PITTMAN DEBBY D	0.87 ACRES "RESURVEY"	625.86
PITZER STEPHEN & AMY	LOT 110X170X300, FOREST HILL	979.19
RAINES MELISSA & RAMSEY BRIAN	1.232 ACS INDIAN CREEK	828.00
& PATRICIA W/S	0.707 ACS	286.84
RICHMOND LEWIS ETUX	.75 ACRES STONY CREEK	97.48
RICHMOND RODNEY D & WILMA L	2 A. GREENBRIER RIVER HILLS	550.62
ROBINSON GREGORY	SEC. D, LOT 6, CHEROKEE STRIP	343.49
ROMANELLO CECIL A	CONS: 7/44, 7/43, 7/45	2,865.74
ROMANELLO CECIL A	10.5 A. FOREST HILL	211.35
SAMMONS LAWRENCE & SHONDI	.642 ACRE TOWER HILL	182.01
SMITH WILLIAM L	1.03 ACRES	474.26
STE ESPRIT DE CORPS LLC	CONSD: 12/18 & 12/20	345.19
TOMPKINS JOE & DORIS W/S	LOT A6, CHEROKEE STRIP	85.65
TOMPKINS JOE R & DORIS J	LOT 4 SEC A	85.65
TOMPKINS JOE R & DORIS J	LOT 5 SEC A	266.55
WALKER DOROTHY A "LIFE"	LOT 2 SEC A	85.65
WALLS RICHARD D & MICHELLE W/S	57.29 ACRES	560.09
WHITMORE CHARLES & MARY W/S	LOT E-6, CHEROKEE STRIP	198.07
WILLIAMS GARY	127.714 ACRES (RE-SURVEY)	1,596.17
WILLS BRANDON	CONS: 23/41 & 23/35.1	2,810.79
WILSON EDDIE & WRONKE K L TRACT C OR	3.18 AC. SPRUCE RUN	1,252.26
YEAGER CHARLOTTE	0.99 A.	226.00
	LOT E-7 60 X 90 SURFACE	132.17



(Continued From Previous Page)

03 - GREEN SULPHUR					
NAME OF PERSON CHARGED WITH TAXES	PROPERTY	TOTAL DUE	NAME OF PERSON CHARGED WITH TAXES	PROPERTY	TOTAL DUE
MARTIN VANESSA DAWN	2 ACRES & 81 POLES	663.04	FROST MARK & DAWN	2.305 ACRES "SURF"	102.58
MATHERLY WILLIE R & MATHERLY WILLIE R & MONICA K	14.90 ACRES	277.55	FROST MARK & DAWN	.74 AC LOT A	176.95
MATHERLY WILLIE R & MONICA K	60.61 ACRES	1,919.78	FROST MARK & DAWN	0.6 ACRES JUMPING BRANCH	553.98
MATHERLY WILLIE R & MONICA K	25.6 ACRES	494.55	GILL MARGARET	11.26 ACRES 44 POLES MADAMS CR	196.95
MATHERLY WILLIE R & MONICA K	40 ACRES	777.46	GREEN GARY B & FLAVIA C W/S	2.00 ACRES "H.T."	482.97
MATHERLY WILLIE R & MONICA K W	6.75 ACS M/L	202.31	GREEN GARY B & FLAVIA C W/S	3.49 AC OR LOT 18	2,034.20
MAYFLOWER FARMS INC	44.53 M/L ACRES LAUREL CREEK	701.63	GREER IRA L	LOT 23	826.18
MAYFLOWER FARMS INC	25.52 ACRES LAUREL CREEK	1,115.60	& PEGGY J W/S	LOT, SAND KNOB OR 2.65 AC M/L	103.54
MCKINNEY DAVID	1.97 ACS M/L	143.13	GROFF ORMAN JR & VICKI F	TRACT 1 OR 24.587 AC "FEE"	424.66
MEADOWS BILLY J	5 ACRES	630.34	HALSTEAD JAMES & LOIS	TRACT 5 OR 24.587 AC "FEE"	424.66
MEADOWS BILLY JOE	.16 ACS	73.82	HALSTEAD JUNE	TRACT#2 4.00 ACS "SURF"	927.35
MEADOWS BILLY JOE	9.499 ACRES	517.37	HARVEY MICHAEL & CYNTHIA W/S	4 AC JUMPING BRANCH "H.T."	
MEADOWS HOWARD PAGE & JAMES T	98 ACRES NEW RIVER HILLS	985.12	HARVEY S A	3 A 4 P	65.36
MEADOWS MICHAEL A JR	1 HILLSIDE LOT	104.24	HENDERSON VIDA L	SEC. D, LOTS 1, 2, 16, 17	1,920.66
MILLER CHASTITY D	LOT # 2	229.36	HENDERSON VIDA L	LOTS 18-19, SEC. D	65.36
MILLER JEFFREY P & PAMELA G	HUMP MT	323.20	HORTON STANLEY	0.54 ACRES JUMPING BRANCH	687.82
MILLER JEWELL	72 ACRES,	1,460.75	JEFFERSON II	4 ACRES SAND KNOB	207.95
MILLER PATRICIA A	LOT 0.57 ACRES	43.11	HOWELL LAURA ROLLYSON	2.26 ACRES SANDKNOB	167.36
MILLS KEVIN N PT.	LOTS 9 & 10,	455.08	HURLEY HAFORD	TRACT#2 4.00 ACS "SURF"	399.31
NELSON LAURA K	81 ACRES 55 POLES	42.82	J & B INVESTMENTS LLC	2.41 ACRES JUMPING BRANCH	1,799.55
NELSON LAURA K	58 ACRES 105 POLES	42.82	JACKSON GREGORY S	98.95 ACRES	1,480.51
NEWSOME RICHARD L	.41 ACRES	2,182.15	JARRELL ROBERT & JOHNS WANDA & BERNARD	3 AC.	1,004.29
PATON RICHARD	62 ACRES AND 90 POLES	1,414.56	JOHNSON FLINT	PENN VIRGINIA	42.82
PATON RICHARD	101 ACRES LICK CREEK WATERS	2,100.97	JONES EDDIE L	1/2 INT & 33 ACRES "FEE"	141.47
PLUMLEY BRYAN & SHANNON W/S	1.79 ACRES M/L	723.05	& WILMA R W/S	LOT 13 OR 7.18 ACRES	229.36
PLUMLEY BRYAN O & SHANNON R W/	4.23 ACRES M/L	1,483.04	J-WAY ENTERPRISES	25 ACRES, "SURF"	1,838.50
PRIEST CLIFFORD & MELANIE	TRACT # C ( 5.795 ACS )	481.27	J-WAY ENTERPRISES	PARCEL #2 MOUNTAIN CREEK	114.70
PRIEST CLIFFORD & MELANIE	0.718 ACRES	505.80	J-WAY ENTERPRISES, INC	PARCEL #1 MOUNTAIN CREEK	203.23
RAKHMANNINA TANYA & ANDREI	7 ACRES 120 POLES	789.28	LATTA WARD H	6.13 ACRES BIG BLUESTONE	111.88
RAMP BAPTIST CHURCH	LAUREL CREEK	99.18	LILLY ANTHONY PAUL & LILLY BARBARA A	5 ACRES	772.93
REDDEN BASIL & KRISTA	1 ACRE	508.33	LILLY DEWEY ISHMAEL	7.95 ACRES	292.78
REDDEN CURTIS P & REBECCA D	0.31 ACRES	467.74	LILLY MICHAEL	5.07 ACRES LOT # 5	210.77
REDDEN RICHARD & KAREN	37 ACRES 123 POLES 1/3 INT.	86.79	& ANTHONY	46.68 ACS	771.81
REDDEN RICHARD & KAREN	19 ACRES 80 POLES 1/3 INT.	62.59	LILLY MURVAL & DOROTHY "LIFE"	9.72 ACRES JACK LILLY RD	951.59
REDDEN RICHARD E & KAREN L	39 ACRES AND 40 POLES	173.51	LILLY VAN E	20,000 SQ FT	510.03
RICHMOND CARL W "ESTATE"	1 LOT LAUREL CREEK,	61.17	MADDY ADDIE F	23.89 ACRES BY SURVEY	383.79
RICHMOND DUSTIN & LAIKEN	4 ACRES	1,128.84	MALEJKO TYLER E & KIMBERLY A	128.2 ACRES & 172.8	1,087.03
RICHMOND RUTH CAROL	1 AC & 2ND HOUSE	912.99	MATHENEY RODNEY	0.521 ACRES	782.23
RICHMOND SCOTTY J & ROBIN L	.47 ACRES	305.43	MCCLUNG RUTH	TRACT 4 OR 24.587 AC "FEE"	135.47
RODES C W EST	25 ACRES,	46.76	DELORES HALSTEAD	20 ACRES BLUESTONE HILLS	2,952.80
RODES C W EST	APPROX. 51.27 ACRES	60.00	MEADOWS DAYOTN IV	15,937 SQ FT LESS STRIP	669.80
RODES C W EST	25 ACRES,	44.96	MEADOWS DONALD & MEADOWS LAURA N	1 ACRE	1,216.03
RODES C W EST	APPROX. 442.46 ACRES,	175.61	MEADOWS STEVE & DONNA	75 ACRES STEWARTS CREEK	62.83
RODES CW EST	APPROX. 442.46 ACRES,	217.25	MEADOWS STEVE & DONNA W/S	6 ACRES STEWARTS CREEK	42.82
RODES CW EST	APPROX. 51.27 ACRES	54.90	MEADOWS STEVE & DONNA W/S	7 ACRES STEWARTS CREEK	42.82
ROSENBERG MARK	.56 ACRE APPROX	163.13	MEADOWS STEVE & DONNA W/S	10 ACRES STEWARTS CREEK	43.11
SEARS JAMES P & PAUL	CONS 31/54 & 54.1	1,700.87	MEADOWS STEVE & DONNA W/S	89 ACS M/L & HOUSE	717.13
SEARS JAMES P, PAUL A, & SMITH EVERETTE	1 ACRE, NEW RIVER HILLS	116.36	MEADOWS STEVE & DONNA W/S	1 AC M/L &2ND HOUSE	897.50
HAROLD JR & STANLEY GILBERT L & JILL K	10.28 ACRES, LAUREL CREEK	1,749.76	MONTI ANDREW	LOT 3	2,579.47
STEVENS CHARLES EMMONS JR	25 ACRES	574.56	MONTI ANDREW	LOT 4 NEW RIVER HILLS	278.42
STIFFLER STEPHANIE & STIFFLER TROY	1/2 ACRE APPROX.	986.82	MONTI ANDREW	LOT 5 NEW RIVER HILLS	182.01
STIFFLER STEPHANIE & STIFFLER TROY D	1 LOT SURFACE	668.97	MONTI ANDREW	1 ACRE & 93 POLES	1,013.84
STOWERS GREGORY P	1 LOT,	124.54	MONTI ANDREW	LOT 1	176.95
STOWERS GREGORY P	24.449 ACRES	478.45	MONTI ANDREW	LOT 6 NEW RIVER HILLS	182.01
STOWERS GREGORY P	3.81 ACRES	112.71	MONTI ANDREW	LOT 2 NEW RIVER HILLS	278.42
STOWERS GREGORY P	13.51 ACRES	235.01	MOUNTAIN STATE	47.66 ACRES M/L	943.00
SURBAUGH LAURA RODES	34 ACRES LICK CREEK	42.82	BEAGLE CLUB	85 ACRES MOUNTAIN CREEK	1,495.70
TEODOROVICI DANIEL & EMILLA	10.822 ACRES	1,726.23	OKES LEE ANN	8.13 ACRES	538.79
VANDALL GREGORY ALLEN & LISA M	15 ACRES LICK CREEK	267.42	PACK JEWELL RENEE & ETALS	1 ACRE	230.90
VANDALL JAMES E	28 ACRES	290.25	POLLARD WILLIAM G & BRITT W/S	LOT 20 BLK B MORNINGSIDE HTS	104.24
WALKER M A "HEIRS"	102.37 ACRES	2,006.60	POWELL DIXIE	LOT 19 BLOCK B	104.24
WALKER M A "HEIRS"	22 ACRES	135.88	POWELL DIXIE	LOT 18 BLOCK B JUMPING BRANCH	104.24
WARD CHARLES A & CAREY M	0.99 ACS (SURVEY)	278.42	POWELL DIXIE	LOT 11 BLOCK B	146.53
WARD FRANCES LOUISE "EST"	2.50 M/L	87.35	POWELL DIXIE	LOTS 7-8 BLK D MORNINGSIDE HTS	454.79
WARD HARVEY	5.50 ACRES,	410.55	POWELL DIXIE	LOT 6 BLOCK D JUMPING BRANCH	90.71
WILKINSON ISAAC	1 LOT 26500 SQ FT	547.21	POWELL DIXIE	LOT 21 BLK B MORNINGSIDE HTS	104.24
WILLS BOBBY & FRITTS HEATHER	19 A. 40 P. STONE LICK BRANCH	954.95	POWELL DIXIE	LOT 22 BLK B MORNINGSIDE HTS	170.19
04 - HINTON CORP			POWELL DIXIE	LOT 5 BLOCK D JUMPING BRANCH	90.71
NAME OF PERSON CHARGED WITH TAXES	PROPERTY	TOTAL DUE	RAINES DUSTY WAYNE	CONSD: 8/5.3 & 8/5.4	414.66
ADKINS AUDREA	1 LOT CROSS STREET	683.00	RATCLIFFE LINDA S & SHAFFER	2 ACRES AND 80 POLES	289.68
ADKINS HAROLD JR & BETTY	4.22 ACRES NEAR TOWN	189.61	REAL ESTATE BIZ LLC	1 LOT 12 X 20, BEECH RUN	55.23
ADKINS HAROLD JR & BETTY W/S	1 LOT 1 ACRE NEAR TOWN	378.56	REDDEN WILLIAM TRAVIS	39.45 ACRES "FEE"	1,660.58
ADKINS JEFFREY L & WENDY D W/S	BLOCK 9 TRIANGLE	121.38	RESE TONY R	44.24 ACRES "SURF"	737.45
ADKINS JOHN & ETALS	CONSD: 1/14 & 1/15	627.89	& ELIZABETH W/S	TRACT 6 OR 6.18 A LILLY POND	1,292.84
ADKINS LORA A	PART OF LOT 74	690.89	RICHARDS ANDREW A & TAMMY W/S	1/4 ACRE "SURF"	374.78
ADKINS THOMAS RAY	12TH AVE	84.61	RIFFE RONALD W	61 ACRES M/L MADAMS CREEK	1,024.59
ALLEN RICHARD BLOCK	2 PART OF LOT 5	113.50	SEARS PAUL A & TIFFANY R	5.51 ACRES	715.45
AMAYESING RENTALS LLC	BLOCK Z 302 1/2 JAMES ROW	517.67	SERDOZ ERIC Z	MINI FARM 1 : 5 ACRES	652.04
ANGOTTI JAYNE & ETALS	BLOCK H 40X80 PT LOTS 21-22	218.49	& BETHANY A		
ANGOTTI JAYNE & ETALS	1 LOT 80X100	3,005.63	SHAW ALISHA & SPURLOCK MELANIE	1.057 AC JUMPING BRANCH	1,017.24
AYERS JAQUAN & TARON	1 LOT UPPER HINTON	155.49	SHRADER RONALD J & EULA EST	100 POLES	50.17
AYERS JAQUAN & TARON	1 LOT RESERVOIR ST	543.89	SKIPPER JEWELL RENEE	LOT 75 X 100	533.68
BAKER AMANDA JEAN	CONSD: 11/11 & 11/12	2,895.41	STENNETT TOMMY W	LOT 8-COOPER S D	1,280.97
BANKS BELINDA A	BLOCK E PART LOT 6	268.63	TILLEY PHYLLIS A TRUST	LOT MOUNTAIN CREEK	464.38
BENNETT MASON	LOT 6	328.72	TILLEY PHYLLIS A	TRUST 8 ACRES	1,355.80
BLUNT SCOTT & REBECCA W/S	LOT 3	547.84	TODD BERTHA EST	6.32 ACRES JUMPING BRANCH	42.82
BOWEN RITA DARLENE	1 LOT NEAR RIVER BANK	857.55	TODD BERTHA EST	195.20 ACRES WHITE OAK	58.34
BOWLING WILLIAM G	BLOCK T LOT 13 (.17 AC)	235.41	WILLIAMS RESOURCES CORPORATION	0.9 ACRES OR 144 POLES	127.94
BPROPHY AARON QUINN	10890 SQ FT	4,191.91	WILLIS DONNA & ETALS	PENN VIRGINIA	42.82
BROWN CRAIG M & SHAWNA J	BLOCK Z PART LOT	4,289.33	WILLS JOSEPH RAY JR & MELANIE	.33 ACRES	1,122.07
BROWN MICHAEL A	1 LOT LOWER END OF POND STORE	654.12	WILSON SHONNETT &	54.47 AC "FEE" LESS COAL	865.52
CALES JAMES E II & MICHELLE L	BLOCK 9 LOT 260 MAIN STREET	920.51	06 - PIPESTEM		
CALES JAMES EDWARD II	BLOCK 88 LOT 272	1,247.28	NAME OF PERSON CHARGED WITH TAXES	PROPERTY	TOTAL DUE
CALES JAMES RANDALL & CALES MARK	BLOCK L PT LOT 12	374.61	ADKINS GEORGE	LOTS 26-27-28-29	194.42
CAMPSITE LLC	BLOCK 3 PART OF LOT 6	997.94	ADKINS GEORGE "LIFE"	43 ACRES M/L	248.63
CANTRELL CAROLE J	1 LOT #1	431.05	ADKINS GEORGE & AUDREY "LIFE"	CONSD: 1/26.2,26.1,28.29,26,23	455.91
CANTRELL CAROLE J	LOTS 21-22 BLOCK D	792.99	ADKINS GEORGE W & ADKINS GEORGE W	LOT 21, BLUESTONE S/D	60.29
CANTRELL CAROLE J	1 LOT 50 X RIVERSIDE DRIVE	96.67	AND AUDREY A	CONSD: 1/48 & 1/49	553.98
CANTRELL RICHARD L	635 FT ACROSS ROAD FROM	491.44	BALL JAMIE	LOT#55 ( 2387SF)	215.84
CANTRELL RICHARD LEE	STRIP ABOVE BRIDGE	92.50	BLANKENSHIP NICK & TESHEA	0.47 ACRES	817.75
CANTRELL RICHARD LEE	ROADWAY TO OLD ROAD IN ISLAND	92.50	BLANKENSHIP NICKY	0.070 ACRES	374.78
COLEMAN JEFFREY N & COOPER BRIAN JOSEPH	BLOCK N LOT 66 TAYLOR STREET	546.55	BLANKENSHIP NICKY DBA	2.32 ACRES	249.66
CORRY TIMOTHY & TINA	LOTS 25-26-27	592.45	BLANKENSHIP NICKY R	.75 ACRES	1,906.55
COX PANSY L	PART LOT 124 OR 1740 SQ FT	152.42	BLANKENSHIP NICKY R	0.52 ACRES	6,028.49
CREWEY JOHN & ANGELENE W/S	1 LOT	387.77	BLANKENSHIP WAYNE C & JOAN M W	1.0341 ACRES	175.25
CROOK MARY	PART LOT 10	200.11	BOWLING RICHARD & SANDRA	CONSD: 13/17 & 13/18	186.83
CYRUS JENNINGS M	1 LOT POSSUM HOLLOW	50.50	BOWLING ROBERT J	2.13 ACRES "SURF" PIPESTEM	661.34
DEREGO DENNIS C	BLOCK K LOT PT 6	408.73	CALDWELL CAROL SUE	31.68 ACRES	452.55
DUNCAN DONNA & BONNIE DILLEY	LOT 35X100 9TH AVE & BALLENGEE	110.88	CALDWELL CAROL SUE	1 LOT 900 SQ. FT. PIPESTEM, KN	43.40
FISHER JOANNE & GARCIA BRENDA	BLOCK 9 LOTS 5-6-7-8	142.38	COLE NURSERIES INC	1 ACRE AND 120 POLES	331.37
GARCIA BRENDA	BLOCK 0 PT LOTS 27-28-29	820.78	OF W VA	186.27 ACRES, PIPESTEM	4,680.16
GARCIA BRENDA	STRIP MAIN STREET	71.50	DIXON JOHN & REBECCA	P/O LOT 24	107.65
GARCIA JOSEPH & GAY BRENDA GARRETT	PART LOT 79	1,281.39	FARLEY DAN & DEBRA S BONNER	3.14 ACRES TALLERY MOUNTAIN	322.66
GRANT LINDA & HARVEY	BLOCK M LOTS 10 P/O 11	1,011.06	FOLEY THOMAS E	2 ACRES TALLERY MOUNTAIN	197.24
GRANT LINDA & HARVEY	BLOCK X LOT 6	89.43	FOLEY THOMAS E	1 ACRE	171.48
GRANT LINDA & HARVEY	LOTS 25-26 BLOCK O	315.56	FOSTER CHARLES	0.50 ACRES	100.88
GRANT LINDA & HARVEY	LOT 23 BLK 0	168.61	FOSTER CHARLES & JEAN	CONSD: 9/26,9/24,9/23	2,011.96
GREEN ROBERT	LOT 24 GREENBRIER FRONT	659.39	GARCIA BRENDA	LOT 31	187.12
PRESTON SR	LOTS 11-12	441.55	GARCIA BRENDA	LOT 32	48.47
GUDELA SOCORRO ZAPATA	1 LOT 86	819.49	GARCIA BRENDA	LOT 33, HOUSE TRAILER	193.88
HARTWELL THOMAS LYNN	BLOCK Y LOTS 2-3	492.72	GARCIA BRENDA	LOT 34, H.T.	56.93
HARVEY DARRELL C	1 STRIP UPPER HINTON	47.89	GARCIA BRENDA	LOT 30 "SURF"	246.30
HEATH MARION H	LOT A	171.22	GARCIA BRENDA	LOT 38 H.T.	102.58
HEATH MARION H	LOT B	1,152.78	GARCIA BRENDA	LOT 9 LILLY S/D H.T.	197.24
HELTON ROBERT J	1/2 ACRE	620.00	GARCIA BRENDA	LOT 39 H.T.	90.71
HICKS SAMUEL M	P/O LOTS 1 & 2 TEMPLE STREET	55.77	GARCIA BRENDA	LOT 35 "SURF" PIPESTEM WATERS	48.47
HICKS SAMUEL M	BLOCK 4 LOT J	303.77	GARCIA BRENDA	LOT 36 "SURF"	48.47
HUME GEORGE R & SUE B	BLOCK X PART OF LOT 4	1,011.06	GARCIA BRENDA	LOT 37	60.29
			GARCIA JOE & BRENDA W/S	3.38 AC. PIPESTEM WATERS	278.96
			GARCIA JOE & BRENDA W/S	3.38 AC. PIPESTEM WATERS	126.24
			GILKERSON WILLIAM D & GILKERSON WILLIAM D	LOT 10, SEC. C,	48.47
			GILKERSON WILLIAM D & GILKERSON WILLIAM D	LOT 12 SEC C,	89.05
				LOT 14, SEC. C, SUN VALLEY LAK	83.95

(Continued On Next Page)



(Continued From Previous Page)

06 - PIPESTEM					
NAME OF PERSON CHARGED WITH TAXES	PROPERTY	TOTAL DUE	NAME OF PERSON CHARGED WITH TAXES	PROPERTY	TOTAL DUE
GILKERSON WILLIAM D & HALL DANNY M JR	LOT 11, SEC. C	65.36	MCKENZIE MONTE G	25.9 ACRES BY SURVEY	144.00
HALL DANNY M JR	.4 ACRES, TOMS RUN	46.76	1/2 INT & MCKENZIE MONTE G	40 ACRES BLUE LICK RUN	942.58
HALL DANNY M JR	.05 ACRES, TOMS RUN	42.82	1/2 INT & MCKINNEY TARAN TRE	1 LOT & STRIP BIG BEND TUNNEL	431.43
HALL DANNY M JR	0.51 ACRES, TOMS RUN	258.12	MC MILLION BARBARA GAIL	2.145 ACRES	80.59
HALL DANNY M JR	LOT 240X240, TOMS RUN	759.40	MEADOWS BEECHER &	7.97 ACRES	278.96
HALL WINNIE G & SHIRLEY W/S	LOT CASHERS HILL 70X200, OLD	78.89	MEADOWS BEECHER &	16 ACRES HUNGARTS CREEK	911.17
HARE REBA	CONSD: 1/12 , 1/16, 1/17, &1/1	587.80	MEADOWS BEECHER	1.65 ACRES	138.94
HUBBARD JAMES P “ETUX”	LOT 29	141.47	JOHN & MEADOWS JAMES A	21.11 ACRES	1,203.78
HUBBARD JAMES PAUL & ORATTA	2,438 SQ FEET	320.66	& NORMA J W/S		
HUDSON JAMES E & FLORENCE A	CONSD: 16A/17 & 16 & 18 & 174	855.77	MEADOWS JANE	LOT 99 OF BBB SUB DIV	241.19
HUDSON THOMAS A & CONSTANCE R	SITE 26 BLK 2 SEC 2	133.00	MEADOWS-WAID SHEILA	CONSD: 24/2,3,1&21/15.1	389.97
JOHNSON THELMA FURROW	LOT 3	695.16	MILLS JEAN C	29 ACRES	467.74
JUSTICE CHARLOTTE A	7.47 ACRES	714.62	MILLS JEAN C	11 ACRES	107.65
JUSTICE CHARLOTTE A	1/2 ACS M/L	158.36	MILLS JEAN C	61 ACRES	291.95
KENNEDY RICKEY M	LOT MC14 PIPESTEM WATERS S/D	318.96	MILLS JEAN C	51 ACRES 90 POLES	980.89
KENNEDY RICKEY M	LOT MC13 PIPESTEM WATERS	67.06	MILLS JEAN C	103.54 ACRES	316.43
LILLY DENNIS F & BARBARA W/S	.50 AC.	364.61	MILLS JEAN C	10 ACRES 90 POLES	179.48
LILLY ELIZABETH M & ETALS	18 ACRES AND 49 POLES	287.71	MONROE GARDENS, LLC	1 LOT APP 6.05 ACRES BIG BEND	1,930.24
LILLY ELIZABETH M & ETALS	34 ACRES AND 120 POLES	579.33	MONROE JAMES E JR	3/4 ACRE ROUTE #17	973.29
LILLY ELIZABETH M & ETALS	37 ACS LICK CREEK	627.81	MONROE JAMES JR	.55 ACRES BLUE LICK RUN	109.35
LILLY ELIZABETH M & ETALS	7 ACRES AND 116 POLES	128.48	MONROE JAMES JR	1/2 ACRE ROLLINGSBURG	381.55
LILLY KEITH FEREL	1 AC. PIPESTEM (H.T.)	242.89	& JENNIFER		
LOONEY WILLIAM B & RUTH E	CONS: 16A/31,126 & 104	160.64	MONROE JAMES JR	1 ACRE 82 POLES ROLLINGSBURG	153.30
LOONEY WILLIAM B & RUTH E	SITE 6 BLK 2 SEC 2	73.16	& JENNIFER W/S		
LOONEY WILLIAM B & RUTH E W/S	CONS: 16A/33 & 16A/127	290.25	MOORE HAROLD R	CONSD: 12A/89 &98	129.35
LYON CLETIS	PIPESTEM WATERS	53.53	MOORE HAROLD R &	CONS-12A/97(LOT3)& 12A/96(LOT4	192.72
LYON CLETIS	LOT 4, SEC. B,	90.71	MORGAN CHARLOTTE D	1 LOT 250 SEC 17	90.71
LYON CLETIS	LOT 3, SEC. B, THOMPSON DIVISI	489.74	MULLINS LUCAS	1.29 ACRES	470.31
LYON CLETIS	LOT 2, SEC. B, PIPESTEM,	95.82	MULLINS WILLIAM T &	LOT (S) 25 FARMSIDE	395.07
LYON JEFF	LOT C	82.29	MULLINS WILLIAM T &	LOT (S) 26 FARMSIDE	200.65
LYONS DAVID B & PEGGY A W/S	1 TRACT 16X637.42X56	55.23	OSBRON JOHN T	LOT 10 WILLOW BEACH CAMP	202.31
MARKHAM JOE	LOT 8 SEC C	75.52	& LORALEE A		
MARKHAM JOE	LOT 9, SEC. C,	75.52	OSBRON JOHN T	LOT 11 WILLOW BEACH CAMP	215.84
MCBRIDE JAY & KATHY	2.31 ACRES	753.51	OVERHOLTZER DANIEL	8.64 ACRES	1,025.71
MCBRIDE RONALD 1/2 & JEREMY	80 POLES	337.56	IRVIN II		
MCBRIDE WILLIAM J	60 ACRES	2,039.84	PALMER GARY MICHAEL	0.94 ACRE LOWELL	594.56
MEADOR JAHUE T JR & EVELYN “L	1 AC	626.69	PALMER GARY MICHAEL &	3.52 ACRES LOWELL	302.36
MOEN YVONNE FRANCES	3.00 ACRES TRACT #3	94.21	PARKER CHERSTER T “LIFE”	CONSD: 6/2.4 & 6/2.3 & 6/2.5	351.08
MOEN YVONNE FRANCES	9.5 ACRES TRACT #4	229.75	PARKER JACOB &	7.6 ACRES	569.21
MOUNTS DAVID & SUE W/S	3.06 ACRES	650.34	PARKER JOSEPH R &	40 POLES TALCOTT	477.08
MULLINS CALVIN LEE & KATIE ELI	1.25 AC PIPESTEM CK.	726.45	PARKER PAUL D	10 ACRES M/L (HT)	250.78
MUNOZ HEATHER D		366.61	PARKER PAUL D	45.010 ACRES	852.11
MUNOZ HEATHER D	6.759 ACRES	782.93	PARKIN JOHN C	CONS: 12A/172,135,136,170,171,1	531.15
NGUYEN DOANTUU	62.03 ACRES TOMS RUN	1,361.86	& CONSTANCE		
PHILLIPS CAROLYN M	12.47 ACRES M/L	186.66	PAULEY JAMES E	0.87 ACRE GREENBRIER RIVER	660.51
PHILLIPS CAROLYN MARIE	10 ACS & .33 ACS	176.94	& SHIRLEY		
PHILLIPS DEWAYNE & KENDRA	LOT 15 BROWN’S RIDGE S/D	58.59	PENNINGTON DEBORAH	LOT 16 OR 16399 SQ FT	324.90
PHILLIPS RUTH	2 ACRES INDIAN HILL	390.84	PERSINGER JASON	16.865 ACRES	872.95
DARLENE MANN			& JESSICA		
PUGH JESSE RAY	LOT#7 1.00 AC	1,006.24	PETREY PEGGY & ETALS	PT LOT 36 & 1/2 OF LOT 37	427.20
PULLIAM STEVEN E	41 AC. M/L	3,175.57	PINTER JOHN & KAREN	LOT 9-10 BLK F RIVERSIDE REST	158.36
RASNAKE STEPHANIE L	1.5 ACRES	155.00	PINTER JOHN & KAREN W/S	LOTS 6-7-8 BLK F	856.64
RICHMOND CLIFFORD	100 ACRES BLUESTONE HILLS	1,018.94	POLAND JOYCE M	P/O LOT 9 WALKWAY BETWEEN	73.82
“EST”			& RANDY GWINN		
RICHMOND CLIFFORD	100 ACRES BLUESTONE HILLS	1,017.24	POLAND JOYCE MILLS	P/O LOT 9 SEC 1	330.83
“EST”			& GWINN		
SAGADY JAMES & IVY	.72 ACRES	969.06	PRICE PHYLLIS JEAN	0.79 ACRES	228.24
SAGADY JAMES & IVY	5.19 AC	583.28	HALLORAN		
SMITH DAVID & CYNTHIA	LOTS 12 & 12A	226.00	PRUDICH GREG & “ETALS”	LOT 62 BBB GREENBRIER SPRINGS	285.18
SMITH DAVID & CYNTHIA W/S	SITE 13 BLK 2 SEC 2	317.30	PRUDICH GREG & “ETALS”	LOTS 61 BBB	285.18
SNOW KENNETH & JANET	0.47 ACRES	46.76	PRUDICH GREG & “ETALS”	LOT 82 FARMSIDE	425.49
SNOW KENNETH R & JANET L W/S	2.50 ACRES	676.28	REED MICHAEL G &	LOT 83 FARMSIDE	212.47
SPANGLER JANE ELLEN	14.94 ACRES PIPESTEM WATERS	297.96	REED THOMAS J	LOT 25 BLK H RESTHAVEN	379.84
THE VILLAGE AT	.72 ACRES ROW	192.18	& DONNA L	LOT 32 FARMSIDE	200.65
THE VILLAGE AT ROCK RIDGE INC	0.06 ACRES LOT 14	249.66	REED THOMAS J	LOT 31 FARMSIDE	60.87
THOMPSON CHARLES C JR	3.4 ACS SURVEY	1,118.67	& DONNA L		
TOLNAY JOSEPH & JOAN W/S	LOT 93	285.18	RESORTS MANAGEMENT CO	3ACS M/L RESIDUAL OF 15/80	547.21
VANDALL RICKY & CROWE	0.67 ACRES	542.15	RESORTS MANAGEMENT CO	119X327 LOT RESD OF 15/80	293.61
WARD JAMES R & PEGGY S W/S	LOT 26	239.53	RICHMOND CHRISTY D	2.025 ACRES	977.53
WEATHERFORD EDITH	10 ACRES	726.99	ROMANELLO ERICK	TRACT#2 15.793 ACS SURVEY	243.18
WEATHERFORD EDITH	CONSD: 4/29 & 30 & 26 & 27 & 2	1,046.25	ROMANELLO RALPH W.	LOT 50 X 30 X 50 X 30	94.12
WELCH MARK A & LISA M W/S	1.33 ACRES	288.54	JR. AND		
WHITE JAMES BRANDON	2.70 ACRES M/L	1,331.15	ROMANELLO RALPH W.	100 X 125 GREENBRIER RIVER	394.20
WHITE JAMES BRANDON	0.10 ACRES	55.23	JR. AND		
WHITE JAMES BRANDON	2.70 ACRES M/L	5,747.29	ROOKSTOOL MARTHA M	1 ACRE & 90 POLES ROLLINGSBURG	112.74
YOUNG RHONDA & CHRISTINE A	.11 ACRES INDIAN RIDGE	56.93	RUDISILL EDWARD	1 LOT 96, LOWELL	473.38
YOUNG RHONDA & CHRISTINE A	1.25 ACRES	103.92	SCARDIGNO ANTONIO &	4.90 ACRES( SURVEY)	542.99
07 - TALCOTT			SESCO GRANVILLE &	LOT 18 FARMSIDE	403.50
NAME OF PERSON CHARGED WITH TAXES	PROPERTY	TOTAL DUE	SHAMBLIN BRYAN & BENJAMIN	ISLAND ON GREENBRIER RIVER	175.54
ADKINS ANTHONY W	LOT 15 SECTION 2	526.09	SHEARER TERRY WAYNE &	WESTERLY HALF LOT 21	129.60
ADKINS CARL E & JUNE E	LOT 24 BLK H RESTHAVEN	358.72	SHEARER TERRY WAYNE &	LOT 20 AIRPORT HOMES ADDITION	247.13
ADKINS HOWARD ARNETT	111 1 LOT TALCOTT	447.49	SHIRES GOLDIE	CONSD: 1/28,29,30,35,37,38,39,	687.28
ADKINS HOWARD ARNETT	111 LOT 50 X 150 GREENBRIER RIVER	269.95	SHIRES GOLDIE	LOT 110 BLK 7 WEST ALDERSON S/	116.11
ADKINS HOWARD ARNETT	111 LOT 50 X 150	114.41	SIENKIEWICZ CHRIS & BONITA	LOT #36 MCVEY	618.22
ALIFF JAMES M & RITA M ETAL	1 LOT BLUE LICK	151.59	SIENKIEWICZ CHRIS & BONITA W/S	LOT #37 (45622 SF)	692.63
ALIFF JAMES M & RITA M ETAL	1 LOT 38 POLES BLUE LICK	143.13	SMITH BOBBY	1 ACRE	60.29
ALLEN ROGER	LOT 26 MCVEY	374.78	SMITH MICHAEL E	1.04 ACRES	392.56
AMICK ALEXANDRIA K	1 LOT 200 X 300	800.82	SNYDER WILLIAM JR	LOTS 19-20 PENCE SPRINGS	481.27
ARCHER COY & PEGGY	.88 ACRES	112.71	SOWERS BILLY J	CONS: 25/105 & 25/105.1	359.26
ARGABRITE RIVER CAMP, LLC	LOTS 41 & 42	564.15	SPOUSE DAVID H	80 POLES	309.67
BAILEY FRANCIS HAZEL	1.03 AC M/L	78.89	STEPHEN J	LOTS 2	706.16
BAILEY FRANKLIN T JR	2.56 ACRES	77.23	MCCLAUGHERTY &		
BALL DANA	6.37 ACRES	287.30	STOVER ANGEL GLASS	1.44 ACRES, INT R/W	266.55
BAUTISTA BRYAN & FRANKIE	LOWELL	1,321.56	STOVER DANNY & DEBORAH	0.508 ACRES	191.07
BERKLEY ASHBY	MOBILE HOME	679.10	STOVER STEPHEN L	0.284 ACRES	50.17
BERKLEY ASHBY	2.72 ACRES	80.59	& VONNIE		
BERKLEY ASHBY	8 ACS M/L TRACT A&B	1,036.42	SWEENEY LESTER JR	1 LOT (20 BUGGY BRANCH)	325.73
BERKLEY O ASHBY	COMBINED LOTS 13-19 (1ACS &5’	513.39	& MARILYN		
BERKLEY O ASHBY	LOT #1	746.75	THOMPSON JEANNIE Z	CONSD: 21/6.1 & 21/6.3	465.21
BERKLEY O ASHBY	112 ACRES 41 POLES GBR RIVER	43.11	THOMPSON RONALD	66.02 ACRES GREENBRIER SPRINGS	1,470.92
BERKLEY ORUS ASHBY	COMBINED 15A/14,15,16,17	593.44	THOMPSON RONALD O	62 ACRES 116 POLES	566.68
BEVERLEY LAWRENCE M &	53 POLES OR 100’ X 110’	634.28	THOMPSON RONALD O	CONSD: 9/26 & 29 & 12/1	2,579.18
BEVERLEY LAWRENCE M &	0.03 ACRES GREENBRIER RIVER	72.12	THOMPSON RONALD O	72 ACRES &LOTS 13-14-15-16	1,138.96
BLEVINS GLEN & JENNIFER W/S	2.47 ACRES	375.32	TRIVETT BILLY JOE	LOT 4 HILLDALE LOTS	165.70
BLEVINS JENNIFER	17.01 ACRES	579.62	& TAMMY		
BOONE PATSY ANN	6 ACRES HUNGARTS CREEK	702.22	TROUT EULA V “LIFE”	2 ACRES M/L BIG BEND	134.20
BOONE WILLIAM SHANE	LOTS 2-3 TALCOTT	503.26	VANDALL RICKY DALE JR &	4 ACRES PT OF CLOUSER FARM	580.33
BOWYER MARY ANN P/O	LOTS 16-17-18 BLK B	125.60	VAUGHN LARRY A & IRMA JEAN W/S	57 ACRES M/L	1,245.20
BOWYER RICHARD E JR & MARY ANN	LOTS 9 10 11 12 13 14	107.91	VERDIER NANCY	2.50 ACRES GREENBRIER RIVER	366.61
BOWYER RICHARD E JR & MARY ANN	LOTS 1 BK 12 RIVERSIDE REST	1 46.29	WALKER VICTOR J & CRYSTAL W/S	LOT AIRPORT CAMP (H.T.)	131.30
BOYKO JERRY D	LOT #12	297.01	WALLACE DAVID L	LOT 201 OR .23 AC	237.83
BRAGG BILLY JOE & EDNA K	LOTS 5-6 PT 7 GREENBRIER SPGS	212.18	WALLACE DAVID L	LOT 199 OR .27 AC	261.49
BRIERS JANIE	.55 ACRES HUNGARTS CREEK	153.83	WALLACE DAVID L	LOT 198 10000 SQ FT	578.21
BRIERS MARY JANE	1 ACRE 14 POLES	383.21	WALTON DELBERT W JR	1.37 ACRES M/L	75.89
“ETALS”			WARREN RAYMOND	LOT 30	278.42
BUCKLAND CYNTHIA ANN & ETALS	LOTS 32-33 PENCE SPRINGS ADD	285.72	& JOYCE W/S		
BURDETTE CURTIS & JEANETTE	LOT 3, 50X68.7X50X71	124.54	WARREN RAYMOND	LOT 29	217.54
BURDETTE CURTIS & JEANETTE	LOT 3 A 25X53.3X25X53	124.54	& JOYCE W/S		
BURDETTE VIOLET	1.3 ACRES HOWARDS BRANCH	475.38	WATSON BRENT	1 LOT CLOUSER FARM	105.94
BYRD MARGARET	0.37 ACRES HUNGARTS CREEK	45.06	& CAMI W/S	REM OF TRACT 3	153.59
BYRD MARGARET G	CONS 18/34 AND 34.2	1,448.22	WATSON BRENT	1 LOT 507X RIVERSIDE I	107.65
CALDWELL RONALD S & CANTERBURY PAUL L	1.80 ACRES GREENBRIER RIVER	157.24	& CAMI W/S		
& DEBRA A	11.5 ACRES	99.73	WATSON BRENT	1.1 ACRES BLK 9 S/D II	146.53
CANTERBURY PAUL L	31 ACRES 18 POLES	566.77	& CAMI W/S	RIVER LOT 69 X 70 X 58 X 70	107.65
& DEBRA A			WHITE BILLY J	LOT 9 & 1/2 OF LOT 8	468.61
CARR SYLVESTER & MARIE	LOTS 1-2-3-4-5-6-7-8 BLK 3	76.51	& LESLEE “LIFE”		
CARR SYLVESTER & MARIE	LOTS 10 & 20	79.03	WHITE WILLIAM L	3.12 ACRES BIG BEND TUNNEL	100.91
			& VERONIQUE		
			WHITE WILLIAM LEE	.88 ACRES 91.61	113.92
			WILCOX BONI S	.60 ACRES “RESURVEY”	278.42
			WILEY JERRY G	LOT 8 OR .29 ACRES	444.09
			& CAROL J W/S		
			WILEY JERRY G	.33 ACRE LOWELL	385.78
			& CAROL J W/S		
			WILLIAMS GLANSY	RIVERBANK PORTION OF LOT	6 90.71
			M WARDENSKY		
			WILLIAMS JAMES & JOY	0.9 ACRE GREENBRIER RIVER	1,302.97
			WILLIAMS JAMES & JOY	1 LOT GREENBRIER RIVER	158.36
			WILLIAMS JAMES E	LOTS 9-10 SUB DIV	619.92
			& PATRICIA R		
			WILLIAMS JAMES E	2.19 ACRES GREENBRIER RIVER	573.44
			& PATRICIA R		
			WILLIAMS JAMES E	78 ACRES 131 POLES	1,344.39
			WILLIAMS REX	LOT 17 SUMMER PLACE PHASE II	242.89
			& TERESA W/S		
			WILLIAMS REX B	LOTS 13 & 14 GREENBRIER RIVER	210.77
			& TERESA L W/S		
			WILLS WANDA SUE	1 LOT 50 X 70	493.14
			& BURDETTE		
			WILSON ROBERT C	LOTS 2-3-4-5-6 FOUNTAIN ADDITI	273.31
			WILSON ROBERT C	LOTS 10-13 FOUNTAIN ADDITION	209.07
			WILSON ROBERT C	LOTS 1-6 FOUNTAIN ADDITION	445.79

(Continued On Next Page)









# CU social work department offers license prep course

BY CONCORD UNIVERSITY

**ATHENS, W.Va.** – Concord University's Social Work Department is helping students and alumni be better prepared to take and pass West Virginia's state social work licensing exams with a new license prep course. The course was offered for the first time on Friday, May 27, 2022.

Graduates of Concord's Bachelor of Social Work (BSW) and Master of Social Work (MSW) programs and current students who will soon graduate were invited to participate. The course offered assistance in preparing for the Licensed Social Worker (LSW) and Licensed Graduate Social Worker (LGSW) exams.

The four-hour course was offered online using Zoom and provided free-of-charge to participants. Robbin Durham, assistant professor of Social Work, served as the instructor.

"As a program, we provide the students with the knowledge and skills to practice as generalist social workers (BSW) or advanced generalist social workers (MSW)," Durham said. "As passing the licensure exam is a crucial step for graduates to work in the field, we provide students with study, test-taking strategies, and techniques to manage test anxiety, assisting them in successfully passing the

social work exam."

She said additional courses may be held in the future based on student interest. To learn more about Concord's BSW pro-

gram click here. Additional information about the MSW is available here. For additional information about Concord University visit [www.concord.edu](http://www.concord.edu).

**COME SEE ME FOR ALL YOUR CAR NEEDS!**

**BECKLEY AUTOMALL, Inc.** **BOBBIE RATLIFF**  
Finance Manager

3934 Robert C. Byrd Dr.  
Beckley, WV 25801

[bratliff@beckleyautomall.com](mailto:bratliff@beckleyautomall.com)  
[www.beckleyautomall.com](http://www.beckleyautomall.com)

(304) 252-3300  
1-800-284-3934  
Cell (304) 660-8080  
Fax (304) 253-6791

**GMC SIERRA**

**FREE WATER ANALYSIS**

**YUCKY WATER?? We Can Help!**

**• HARDNESS • IRON • SULFUR • ACID H2O**  
**• BACTERIA • TASTE • ODOR • CHLORINE**  
**• PUMPS • SALES & SERVICE • 100% FINANCING**

**• Water Treatment Systems That Work... Guaranteed! (We put it in writing)**

**NOW AVAILABLE WITH WIFI!**

**CITY & COUNTY WATER WELLS, SPRINGS & CISTERNS**  
**Homes • Business • Camps**

**LICENSED WELL PUMP INSTALLERS**

**ECOWATER SYSTEMS** • We Service Most Major Brands  
All major credit cards accepted.

**1-800-985-2000**  
**[www.awtecowater.com](http://www.awtecowater.com)**

Your Water. Perfected. Contractors' License WV #028787

## FOR RENT NO WAITING LIST

One Bedroom,  
Section 8 Apts.  
Elderly 62+  
Handicapped or  
Disabled. All Utilities  
Included. On site  
laundry facilities.

Apply at  
Hinton House Apts.  
495 Stokes Drive.  
Office Hours:  
M – F (8 – 4)  
**304-466-5299**



## Notice of Trustee's Sale of Valuable Real Estate to be held on July 1, 2022 at 1:30PM

at the front door of the Summers County Courthouse.



Property has an E-911 address of 15920 Ellison Ridge Rd., Nimitz, WV and is more particularly described in Trust Deed Book 211, Page 30. Terms of sale is cash in hand at sale and property is being sold "as-is". For more information, please contact United Bank.

**UNITED BANK 1-800-843-4034**

**Propane Fuels:**

- Home heating systems
- Water heating systems
- Pools & Hot Tubs
- Outdoor appliances
- Cooking units
- Drying unit
- Fireplaces
- Generators

**RTR** Call R.T. Rogers for your clean & cost effective propane today!  
**304-466-1733**

# REAL HELP for West Virginia!



## APPROVED APPLICATIONS CAN PAY:

- past-due and current rent payments
- three months of future rent
- utilities including a \$300 internet stipend



## APPROVED APPLICATIONS CAN PAY:

- past-due mortgage payments
- property taxes, insurance and more
- utilities including a \$300 internet stipend

**Call or go online today to find out if you qualify!**

**FOR RENTERS:**  
**1-866-623-6284**  
**[wvrentalassistance.com](http://wvrentalassistance.com)**



**FOR HOMEOWNERS:**  
**1-844-542-0035**  
**[wvhomerescue.com](http://wvhomerescue.com)**



Income limits apply. This program is limited to residential renters and supported in whole or in part, by federal award #ERA0015 awarded to the West Virginia Housing Development Fund by the U.S. Department of the Treasury.

Income limits apply. This program is limited to West Virginia homeowners and is supported, in whole or in part, by federal award number HAF0045 awarded to the West Virginia Housing Development Fund by the U.S. Department of the Treasury.